



italian report

to the 43rd
Cospar Scientific Assembly

italian report

to the 43rd
Cospar Scientific Assembly

index

4
Editorial
8
Foreword
13
Scientific Commission A
Space Studies of the Earth's Surface, Meteorology and Climate
21
Scientific Commission B
Space Studies of the Earth-Moon System, Planets, and Small Bodies of the Solar System
43
Scientific Commission C
Space Studies of the Upper Atmospheres of the Earth and Planets Including Reference Atmospheres
55
Scientific Commission D
Space Plasmas in the Solar System, Including Planetary Magnetospheres
69
Scientific Commission E
Research in Astrophysics from Space
115
Scientific Commission F
Life Sciences as Related to Space
123
Scientific Commission H
Fundamental Physics in Space
131
Acronyms
135
Sitography
141
Acknowledgments

editorial

Italy is today deeply involved in space science with a multifaceted activity. A remarkable sequence of scientific results over the past years and a considerable number of projects driven by Italian scientists, engineers and technologists position Italy as a frontrunner in space astrophysics and space physics. Since the launch of the San Marco 1 satellite on December 15, 1964 (a satellite under the management and total responsibility of Italian scientists) space research fostered in Italy during almost six decades. In mid-1960s Italy was the third country, after USA and the Soviet Union, capable of developing and managing a space satellite. Today, tens of different space projects have Italy as an essential partner, if not the only player, for instrument development and for obtaining fundamental scientific results.

Since 1988, ASI has the supervision of the Italian space program and of specific projects. This activity is performed in collaboration with all main research institutions and universities in Italy. Being the Italian research institution specifically focused on astrophysics and planetary science, INAF is a major player in research related with observations and exploration of the Universe from space.

INAF operates through 17 research Institutes across the country plus several major research infrastructures (the Galileo National Telescope TNG in the Canary Islands, the Large Binocular Telescope LBT in Arizona, the Sardinia Radio Telescope SRT) supporting more than 1000 researchers and engineers.


INAF can then participate in investigations of space research with its own astrophysical infrastructures including radio-telescopes (the Medicina antenna and the Northern Cross, the Noto antenna, SRT), optical telescopes (the TNG, the LBT, and several telescopes in Italy and in Chile), and the gamma-ray astrophysics AGILE satellite. Italian scientists very actively participate in international programs related with facilities and instruments of the European

Southern Observatory (projected towards E-ELT). Programs and collaborations in space research involve an impressive string of Italy-led instruments in satellites operated by programmatic partners: ESA, NASA, Jaxa, Roskosmos, CAS and others. The science range spans from space weather, solar and planetary science (Solar Orbiter, Bepi Colombo, Mars Express, MRO, Osiris-Rex, Hayabusa2, Juno, Exomars-2016, and future Exomars-2022, Juice, Comet Interceptor, MMX and SolarC) to optical astronomy (Gaia, Cheops, and future Euclid, Plato and Ariel) up to high-energy astrophysics (XMM-Newton, INTEGRAL, Swift, NuSTAR, Fermi, and future Ixpe, Athena and eXTP). To these activities related with astrophysics and planetary science performed by INAF scientists with an increasing collaboration with INFN colleagues, we add space research in cosmic ray physics carried out mainly by INFN scientists (Pamela, AMS, Calet, Dampe, and Jem-Euso).

A strong interest of the Italian astronomical community is for the Hubble Space Telescope observations, and a special attention will be devoted to the JWST program. Cosmology and CMB studies consolidated by the European Planck mission are now done with spectrometry and polarization experiments (Olimpo, Lspe). INAF will operate the ASTRI Mini-Array of Cherenkov telescopes in Tenerife to study sources in the TeV energy range, and is strongly involved in the development of CTA. Recent experience shows how the collection of multi-frequency spectral information from cosmic sources from radio to TeV energies is absolutely crucial for the understanding of the underlying physical processes. To complete the INAF participation in future major ground-based astrophysics projects a special mention is for the SKA radio observatory for which Italy is an important contributor. The birth of gravitational wave research witnessed during the last decade has major implications for the search of electromagnetic counterparts through ground-based and space observations. The Italian community is largely involved in these searches through the Virgo detector and a network of telescope and satellite follow-up programs. The space project LISA is in perspective a major endeavour with strong interests of the Italian community.

Last but not least, Earth observations are an important part of the Italian space program involving remote sensing by the Cosmo-Skymed satellite constellation, the study of terrestrial gamma-ray flashes by the AGILE satellite, and the participation in the CSES program.

The “philosophy” of the Italian engagement in space research is therefore based on clear and successful principles: creativity and focused involvement in instrument development and mission operations, pursuing scientific excellence of the results, a multi-frequency approach to astrophysics and space science with a combined use of ground-based and space instruments. The year 2020 marks the end of a decade and the beginning of a new one. Italy will continue to strengthen its scientific capability and will continue its participation in space science activities through national and international collaborations. Italy is more than ready to confront the challenges of space science and to contribute in a fundamental way to the scientific discoveries of the next decade.



Marco Tavani
President of the Italian National
Institute for Astrophysics

foreword

The Italian Report to the 43rd COSPAR General Assembly, is edited by INAF, the formal Italian national body that by the law supports the COSPAR activities, with the collaboration of ASI and the other stakeholders playing a major role in the Italian scientific space programs (INFN, CNR, INGV, etc.). This Report summarizes the last two years of space science activity in Italy. In view of the appreciation received for the former editions, this year the Report has been formulated in a similar condensed form to give the relevant information in a snapshot, though providing a fully updated overview of the Italian research programs carried out from space, apologizing for any omission or misunderstanding. The Report is organized with the description of the scientific goals, technical requirements and actual realization of the space missions, enumerated following the COSPAR Scientific Commissions scheme:

- Commission A: Space Studies of the Earth's Surface, Meteorology and Climate;
- Commission B: Space Studies of the Earth-Moon System, Planets, and Small Bodies of the Solar System;
- Commission C: Space Studies of the Upper Atmospheres of the Earth and Planets Including Reference Atmospheres;
- Commission D: Space Plasmas in the Solar System, Including Planetary Magnetospheres;
- Commission E: Research in Astrophysics from Space;
- Commission F: Life Sciences as Related to Space;
- Commission G: Materials Sciences in Space, and
- Commission H: Fundamental Physics in Space

The aim is to provide an overview of the main involvement or commitment of the Italian community in the space programs, mission by mission. We have limited the descriptions of the missions to those that are still on-going, approved or formally proposed for selection at national and international level, at our best level of knowledge at the time of this edition.

The main research programs are in the field of observation of the Universe science including cosmology, planetary science, fundamental

physics, Earth observation, climate and meteorology, life science in space, space related new technologies, and educational.

ASI is delegated by the Italian Government to lead and support the Italian space science program, including the mandatory contribution to ESA.

Other relevant contributions are provided by the national research bodies (INAF, CNR, INFN, etc.) proposing space programs, missions, satellites and observatories in different research fields. When the relevant peer committees approve a program, the above mentioned bodies provide staff scientists, engineers, technologists and management on contracts as well laboratories and dedicated financial support on ground and operations in space. The majority of the Italian scientific space programs are carried out in the framework of ESA funding, via the mandatory and optional programs. Italy has also a well-consolidated partnership with NASA. In addition, it has a history of on-going programs with ROSCOSMOS, JAXA and other international space organizations via bilateral or multilateral agreements. More recently a broad range of programs have started with China in different scientific fields, materialized the 2nd of February 2018 with the successful launch of CSES, the China Seismo-Electromagnetic Satellite, carrying on board the Italian HEPD, a High Energy Particle Detector, built under the lead of INFN, and the EFD, the Electric Field Detector, a Sino-Italian effort lead by INFN and INAF. Since the injection in the polar orbit, CSES is successfully monitoring electromagnetic field and waves, plasma and particles perturbations of the atmosphere, ionosphere and magnetosphere induced by natural sources and anthropocentric emitters, and to study their suggested correlations with the occurrence of seismic events. A solid national program, including dual missions, complements these international endeavours. Italy is playing a major role in the ESA Cosmic Vision program, participating with PIs and Co-Is in the on going Large mission to Mercury: BepiColombo, Small mission for exoplanet search: CHEOPS, Medium size missions M1: Solar Orbiter, M2: Euclid, and M3: PLATO. The Italian community is also committed to the exploitation of the ESA first Large mission L1: JUICE, to the Jupiter's icy moons, as well as L2: ATHENA, to study the hot and energetic Universe, and in the forthcoming L3: LISA, the Gravitational Wave Observatory to be realized with an important US participation. Among the ESA optional program, Italy participates to the ExoMars

programs, with the first spacecraft already orbiting Mars and the second one, featuring a rover: a scientific exploration mission lead by ASI to bring a rover to Mars, a joint venture between Italy, ESA and Russia.

Italy has entered its 57th year of space scientific exploration: since 1964 (launch of the San Marco 1 satellite), the national scientific and industrial community has continued its path toward space science and exploration building up on the achieved record of success, investing in space programs and cooperation with other Space-Faring nations pushing to the extremes our frontier of knowledge.

Italy also has a relevant participation to the ISS with more than 40% of the habitable modules delivered by the Italian space industry and an important astronauts crew, committed to the success of the Italian and international manned space programs during the years to come. Finally, it is worth mentioning that in the last years the Italian scientific community has gained its leadership in the discoveries of Gravitation Waves (GW) from binary black holes mergers via the LIGO-VIRGO Collaboration, and of the first gamma-ray counterpart detected contemporarily by INTEGRAL and FERMI in coincidence with the GW170817 signal from two coalescent neutron stars, starting the era of the “multi-messenger” astronomy: a success of our ground and space community expected to continue in the future decades.



Pietro Ubertini
Italian National Committee
Delegate to COSPAR





SCIENTIFIC COMMISSION A
Space Studies of the Earth's Surface,
Meteorology and Climate

Previous page: The Sentinel-2A satellite takes us over the very eastern part of the Sundarbans in Bangladesh, in this natural-colour image on 18 March 2016. Contains modified Copernicus Sentinel data, processed by ESA.

cosmo-skymed

COSMO-SkyMed consists of a constellation of four Low Earth Orbit mid-sized satellites still operating for Earth observation, funded and managed by the ASI and the Italian Ministry of Defense.

COSMO-SkyMed (Constellation of small Satellites for Mediterranean basin Observation) represents the largest Italian investment in space systems for Earth observation. It is a dual-use (civilian and defence) end-to-end Earth observation system aimed at establishing a worldwide service providing data, products and services compliant with well-established international standards and relevant to a wide range of applications, such as emergency and risk management, scientific, commercial and defence applications. The system consists of a constellation of four Low Earth Orbit mid-sized satellites, each equipped with a multi-mode high-resolution SAR (Synthetic Aperture Radar) operating at X-band and fitted with particularly flexible and innovative data acquisition and transmission equipment and a dedicated full featured ground infrastructures for managing the constellation and granting ad-hoc services for collection, archiving and distribution of acquired remote sensing data.

The first generation of the COSMO-SkyMed program is based on a constellation of 4 medium-size satellites, each one equipped with a high-resolution SAR operating in X-band, having ~600 km single side access ground area, orbiting in a sun-synchronous orbit at ~620 km height over the Earth surface, with the capability to change attitude in order to acquire images at both right and left side of the satellite ground track (nominal acquisition is right looking mode).

The Constellation started operations in September 2008, with the deployment of the first two satellites qualified in orbit. The deployment of the complete constellation onto operations, with four satellites qualified in orbit, was completed in January 2011.

COSMO-SkyMed Mission offers today an efficient and well-established response to actual needs of Earth observation market providing an asset characterized by full global coverage, all weather, day/night acquisition capability, higher resolution, higher accuracy (geo-location, radiometry, etc.), superior image quality, fast revisit/response time, interferometric/polarimetric capabilities and quicker-and-easier ordering and delivery of data, products and services.

The system is conceived to pursue a Multi-Mission approach thanks to its intrinsic interoperability with other Earth observation missions and expandability towards other possible partners with different sensors typologies to implement an integrated space-based system providing Earth observation integrated services to large user communities and partner countries (IEM capability). These features designate COSMO-SkyMed as a system capable to provide “Institutional Awareness” in order to make proper decisions in preventing and managing world-wide crisis. In particular primary mission objective is thus to meet customer’s needs, under economical, schedule and political constraints, for a space borne Earth Observation System capable to provide:

- environmental risk and security management for both civilian institutional and defence needs, through monitoring and surveillance applications assessing exogenous, endogenous, and anthropogenic risks;
- commercial products and services (e.g. for agriculture, territory management) to world-wide civilian user community.

cosmo-skymed second generation

16


The second generation COSMO-SkyMed constellation is the improved version of the Italian system for Earth observation.

COSMO-SkyMed second generation (CONstellation of small Satellites for Mediterranean basin Observation SG) are satellites planned for Earth observation with state of art technologies. They will further improve the Italian leadership in this area of strategic observations, also with the aim to expand strategic partnership at international level.

The new constellation will consist in two new technology satellites to be launched into a Sun-synchronous orbit at 619 km from the Kourou launch facility in French Guyana. The first of the two satellites was placed in orbit with a Soyuz at the end of 2019, while the second is scheduled with a Vega C.

These two new satellites will be equipped with SAR (Synthetic Aperture Radar), in order to be able to provide detailed Earth observation in any meteorologic situation and illumination.

COSMO-SkyMed is funded by ASI in partnership with the Defense Ministry. It is the product of the best practices among the ASI and the national space industry, with Leonardo S.P.A., Thales Alenia Space and Telespazio also in collaboration with several PME.



COSMO-SkyMed image of the summit of Mount Etna at 1 m spatial resolution. Credit: ASI.


prisma

PRISMA is an Earth Observation System launched in 2019 with innovative, electro-optical instrumentation that combines a hyperspectral sensor with a medium-resolution panchromatic camera.

PRISMA (PRecursore IperSpettrale della Missione Applicativa - Hyperspectral Precursor of the Application Mission) is an Earth observation satellite for monitoring of natural resources and atmospheric characteristics (information on land cover and crop status, pollution quality of inland waters, status of coastal zones and the Mediterranean Sea, soil mixture and carbon cycle). PRISMA has been launched on 22 March 2019 on board a VEGA rocket. PRISMA is a scientific and demonstrative mission lead by ASI. It will play a significant role in the upcoming international scenario of

Earth observation, both for scientific community and for end users, thanks to the capability to acquire worldwide a large amount of data with a very high spectral resolution and in a wide range of spectral wavelengths. PRISMA provides the capability to acquire, downlink and archive images of all Hyperspectral/Panchromatic channels totaling 200,000 Km² daily almost on the entire worldwide area, acquiring square Earth tiles of 30 km by 30 km. The combined hyperspectral and panchromatic products enable the capabilities of recognition of the geometric characteristics of a scene and may provide detailed information about the chemical composition of materials and objects on the Earth surface, giving enormous impacts to remote sensing applications. The PRISMA system includes ground and space segments. The PRISMA mission can operate in two modes, a primary mode and a secondary mode. The primary mode of operation is the collection of hyperspectral and panchromatic data from specific individual targets requested by the users. In the secondary mode of operation, the mission will have an established ongoing 'background' task that will acquire imagery to fill up the entire system resources availability. Daily planning should always include the user acquisition requests and enough background (systematic acquisitions) to guarantee the full usage of the entire system resources.

The PRISMA payload consists in a hyperspectral/panchromatic camera with VNIR (Visible and Near-InfraRed) and SWIR (ShortWave InfraRed) detectors. This imaging spectrometer is able to acquire in a continuum of spectral bands ranging from 400 to 2505 nm (from 400 nm to 700 nm in VNIR and from 920 nm to 2505 nm in SWIR) with 30 m of spatial resolution and a medium resolution PAN (Panchromatic Camera, from 400 nm to 700 nm) with 5 m resolution. The PRISMA Hyperspectral sensor utilizes the prism to obtain the dispersion of incoming radiation on a 2-D matrix detectors in order to acquire several spectral bands of the same ground strip. The "instantaneous" spectral and spatial dimensions (across track) of the spectral cube are given directly by the 2-D detectors, while the "temporal" dimension (along track) is given by the satellite motion (push broom scanning concept).





b

SCIENTIFIC COMMISSION B

Space Studies of the Earth-Moon System, Planets,
and Small Bodies of the Solar System

Previous page: CubeSats fly free
after leaving the CubeSat Deployer
on the ISS. Seen here are the
MinXSS and CADRE satellites.
Credit: NASA Johnson.

abcs


ABCS is an Italian cubesat mission to be launched in 2020, hosting a mini laboratory payload for research in astrobiology, life sciences, biotechnology and pharmaceuticals.

ABCS (AstroBio CubeSat) is a scientific 3U cubesat hosting a mini laboratory payload based on innovative lab-on chip technology suitable for research in astrobiology, life sciences, biotechnology and pharmaceuticals. INAF/OAA with the collaboration of Roma Sapienza University have the responsibility of the project, that will be launched late 2020 from Guiana Space Centre. The objective of ABCS is to test in space environments an

automatic laboratory able to provide a highly integrated in-situ multiparameter platform that uses immunoassay tests exploiting chemiluminescence detection. The experiment will consist in a set of LFIA (Lateral Flow ImmunoAssays) on nitrocellulose support where target biomolecules are immobilized in specific test areas. Reagents are deposited in a non-permanent fashion and in a dry form in the initial part (starting area) of the microfluidic path. When the reagents-delivery-system provides a volume of liquid reagent to the starting pad, capillary forces will guide the reagents through the LFIA microfluidic pathway. During the flow, liquid reagents will solubilize and transport along the path the deposited reagents, triggering specific reactions. The experiments will aim at evaluating the functional tests of the device (delivery of

reagents, mixing of chemicals, detection of emitted photons, electronics, data storage and transmission) and the stability of chemicals and biomolecules employed in the experiment and necessary for performing bioassays (e.g., immunoassays exploiting chemiluminescence detection) in space conditions for astrobiological investigations.

In-orbit validation of the proposed technology would represent a significant breakthrough for autonomous execution of bio-analytical experiments in space with potential application in planetary exploration for biomarkers detection, astronauts' healthcare, space stations' environmental monitoring and more. INAF/OAA has the responsibility of the project with the collaboration of Sapienza University, School of Aerospace Engineer in Roma.



Exploded view of the BepiColombo spacecraft components. From bottom to top these are: the Mercury Transfer Module, Mercury Planetary Orbiter, Sunshield and Interface Structure, and Mercury Magnetospheric Orbiter. Credit: ESA/ATG medialab.

bepicolombo

BepiColombo is an ESA/JAXA mission devoted to the exploration of Mercury and to fundamental physics quests, with an important Italian contribution. Launched in 2018, it will arrive at Mercury in 2025.

BepiColombo is the fifth ESA Cornerstone mission and its name is due to prof. Giuseppe Colombo who discovered the spin-orbit resonance between Mercury and the Sun.

It is an ESA/JAXA mission devoted to the exploration of Mercury and to fundamental physics quests. The BepiColombo mission is composed of two modules: the MPO (Mercury Planetary Orbiter) and the MMO (Mercury Magnetospheric Orbiter). In MPO, 11 European instruments are integrated.

BepiColombo has been launched in 2018 with an Ariane 5, and the two modules will be inserted in orbit around Mercury at the end of 2025.

The main scientific objectives are related to the surface and composition of Mercury, to its internal structure and environment and to the test of Einstein's theory of General Relativity. MMO includes 10 sensors realized and integrated in Japan by JAXA. The main scientific objectives are related to the magnetosphere and exosphere of Mercury and to the interplanetary medium.

The Italian contribution, coordinated by ASI, is very important, including four PI instruments on the MPO plus minor participation on other instruments on both modules. The ISA (Italian Spring Accelerometer), with the responsibility of INAF/IAPS, will measure with high accuracy non-gravitational accelerations. The MORE (Mercury Orbiter Radio science Experiment), with the responsibility of the Roma Sapienza University, will provide very accurate position of MPO with respect to the Earth and the Sun, in order to determine the parameters of the theory of General Relativity and the internal structure of Mercury.

The four sensors of the SERENA (Search for Exosphere Refilling and Emitted Neutral Abundances) instrument, with the responsibility of INAF/IAPS, will monitor neutral energetic atoms and ions of the planet exosphere. Finally the suite SIMBIO-SYS (Spectrometers and Imagers for MPO BepiColombo Integrated Observatory), with the responsibility of INAF/OAPD in collaboration with INAF/IAPS and the Parthenope University (Napoli), composed of a stereo camera, an high resolution camera and a hyperspectral Vis-NIR imager, will provide 50% of the data volume of the entire mission through images and spectra of the entire surface of Mercury, even in 3D.

comet interceptor

Comet Interceptor was selected in 2019 by ESA to be launched in 2028. The probe will be the first one to visit a dynamically new comet or possibly an interstellar body.

ESA selected Comet Interceptor in June 2019, the first ESA/F-class mission, which will be launched in 2028 together with Ariel, an exoplanet telescope. For the first time a space probe will visit a dynamically new comet, i.e. never having approached the Sun before, or possibly an interstellar body. Such objects are difficult to target: they can only be discovered when entering the inner Solar System.

- 26 Comet Interceptor will likely be launched before its exact target is even known and an observation strategy is being organized to generate the largest catalog of Solar System objects to date: the Vera Rubin Observatory's LSST (Legacy Survey of Space and Time). LSST is involving available ground based observational facilities and pushing at the edge the technological capabilities.


The LSST Solar System Science Collaboration will actively contribute to the identification of potential targets for Comet Interceptor. In fact, after the launch, the mission will wait at the stable Lagrange point L2 for about 2 years, waiting for the discovery from ground observations of a suitable target, which will be then intercepted close to the ecliptic plane.

To ensure a low-risk interdisciplinary scientific return via multi-point measurements, which will provide unprecedented 3D information on the target, Comet Interceptor consists of 3 spacecraft: after departure from L2 the main spacecraft will stay at safe distance from the target and the two small spacecraft will separate and proceed for a closer distance.


In support to spacecraft operations safe planning, numerical

simulation of the dusty-gas environment of a possible target object are being developed. Since the exact target is not known in advance, the range of possible parameters and their values variation is very broad. The model is based on rather general parameters and suitable for rough description of dusty-gas environment suitable for the preliminary planning.

As for the onboard payload, Italy contributes to the DFP (Dust, Field and Plasma package) with the DISC (Dust Impact Sensor and Counter) and to the all-sky multispectral and polarimetric imager EnVisS (Entire Visible Sky).

A long-period comet, Neowise, is shown against a dark, star-filled background. The comet's nucleus is a bright, white, pointed object at the bottom center. From it, a long, narrow, blue-tinted tail extends upwards and to the left, while a much larger, more diffuse, white-tinted tail extends upwards and to the right. The background is filled with numerous small, white stars of varying brightness.

Neowise, a long period comet with a near-parabolic orbit discovered on 27 March 2020, by astronomers during the NEOWISE mission of the Wide-field Infrared Survey Explorer space telescope. Credit: Zixuan Lin.



Ushas Mons, a 2-kilometer-high volcano in the southern hemisphere of Venus. Credit: JPL/NASA.

envision

EnVision is a candidate mission to explore Venus with particular emphasis on geological activity and its relationship with the atmosphere.

EnVision has been selected as one of the three candidate missions for downselection in the framework of the fifth call for Medium-class missions (M5) in ESA's Cosmic vision 2015-2025 program. The mission, if finally selected, is planned for launch in 2032. It consists of an orbiter for Venus with three science payloads (Synthetic Aperture Radar, Subsurface Radar Sounder, IR mapper and IR and UV spectrometer suite) and a Radio Science investigation.

EnVision will contribute to answer the crucial question on the reasons why Venus and Earth (the terrestrial planets) could have evolved so differently. It will determine the nature and current state of geological activity on Venus, and its relationship with the atmosphere. It will provide global image, topographic and subsurface data at a resolution rivalling those available from Earth and Mars, inspiring the next generation of European scientists and engineers.

The Italian contribution to EnVision is on the payload and consists in the Subsurface Radar Sounder, which is a low frequency nadir looking radar for subsurface measurements.

exomars

ExoMars includes two missions to Mars: the first one was launched in 2016, consisting of an Orbiter plus an Entry, Descent and Landing Demonstrator Module. The second one, including a surface platform and a rover, will be launched in 2022.

ExoMars is an ESA/ROSCOSMOS program. Divided in two distinct missions, it will investigate the Martian environment, its geochemical and geophysical characteristics, including traces of past and present life on Mars and it will help gather information for future manned missions to the red planet. The first mission in 2016 had two main elements, the TGO (Trace Gas Orbiter) and Schiaparelli, the EDM (Entry, Descent and Landing Module), that unfortunately crashed on the surface on September 19, 2016. The TGO, with the Italian INAF and ASI participation in different instruments, including the Co-PI of NOMAD (Nadir and Occultation for Mars Discovery) and CASSIS (Colour And Stereo Surface Imaging System), is studying Mars. NOMAD is observing the gas composition of the atmosphere of Mars, looking for possible biological and geological activities. The CaSSIS camera is providing stereo colour high resolution images of Martian regions. The second mission, expected for 2022, will have a European rover and a Russian surface platform. The rover combines the capacity of movement to that of drilling the surface up to 2 meters in depth. The main objective of the rover is to find evidence of past or present life, thanks to sample analysis drilled from the ground. The Russian surface platform, once the rover will be released, will study the surrounding environment with a suite of instruments, including an Italian instrument (MicroMed, INAF). The other Italian instrument is Ma_MISS (INAF), a spectrometer inside the rover's drill, that will analyze the geological and biological evolution of the subsurface of Mars, providing the context necessary for the sample analysis. Italy is also responsible for the RROC in Turin, the center from which the rover will be operated.

ExoMars 2020 will investigate the Martian soil in search of traces of past and present life. The operation control center will be in Turin, Italy. Credit: Altec.





Didymos is a binary asteroid. The primary body has a diameter of around 780 meters. Credit: ESA.

hera

Hera is an ESA mission, planned for launch in 2024, to rendezvous and study the binary near-Earth asteroid Didymos four years after the impact of NASA's DART spacecraft.

Hera, as currently designed, is planned to launch in October 2024 and will rendezvous with the binary near-Earth asteroid (65803) Didymos and its little moon four years after the impact of NASA's DART (Double Asteroid Redirection Test) spacecraft.

Hera, named after the Greek goddess of marriage, is ESA's contribution to the international AIDA (Asteroid Impact Deflection Assessment) cooperation, the first planetary defense mission devoted to the deflection attempt of an hazardous near-Earth asteroid. In 2022, the NASA's DART will impact the 165 m diameter

moon of the NEO asteroid Didymos to demonstrate the ability of kinetic impactors to change the orbit of an asteroid. A variation of its rotation period around the primary body is expected and will be measured with Earth-based telescopes. However, a full picture of the collision and resulting momentum transfer will only become possible once Hera maps the mass of Didymoon to a high level of certainty.

During the about six months of Hera mission, the main spacecraft and its two companion CubeSats will conduct detailed surveys of both asteroids, with particular focus on the crater left by DART's collision and a precise determination of the mass of Didymos B. Hera's detailed post-impact investigations will substantially enhance the planetary defense knowledge gained from DART's asteroid deflection test. Hera will also demonstrate the ability to operate at close proximity around a low-gravity asteroid

with some on-board autonomy. Mapping the shape of the crater will provide unique information to validate the numerical impact models necessary to design asteroid deflection missions in future. In addition, it will shed light also on the asteroid's surface properties and internal structure thanks to the first radar sounding of an asteroid. Hera will map Didymoon's entire surface down to a size resolution of a few meters and also much of the surface of the primary Didymos, providing crucial scientific data from two asteroids in a single mission. The payload consists of two AFC (Asteroid Framing Cameras), a PALT (Planetary Altimeter), a TIRI (Thermal Infrared Instrument) by JAXA and two CubeSats 6U (Juventas, with contribution from Bologna University and the other one still to be defined). Several Italian scientists from INAF and Italian universities are members of the DART-Hera Investigation Team.

juice


JUICE is a future ESA mission, planned for launch in 2022, to explore the Jupiter system and the planet's moons Ganymede, Callisto and Europa. Italy contribution is on four scientific instruments.

JUICE (JUpiter ICy moons Explorer) is the first Large-class mission in ESA's Cosmic Vision 2015-2025 program and it is planned for launch in 2022, with arrival at Jupiter in 2029. The total mission duration is close to 11 years and with the currently envisaged launch opportunity, the nominal mission would end in June 2033.

It will spend at least three years making detailed observations of the biggest planet in the Solar System and three of its largest moons: Ganymede, Callisto and Europa.

The moons are thought to harbour vast water oceans beneath their icy surfaces and JUICE will map their surfaces, sound their interiors and assess their potential for hosting life in their oceans. The studies of the Jovian atmosphere will be focused on the investigation of its structure, dynamics and composition. The focus on the Jovian magnetosphere will include an investigation of the three-dimensional properties of the magnetodisc and in-depth study of the coupling processes within the magnetosphere, ionosphere and thermosphere. Within the Jupiter's satellite system, JUICE will also study the moons' interactions with the magnetosphere, gravitational coupling and long-term tidal evolution of the Galilean satellites. JUICE will have a complement of instruments on board that includes cameras and spectrometers, a laser altimeter, an ice-penetrating radar, a magnetometer, plasma and particle monitors, radio science hardware.

The Italian contribution to JUICE is relevant for the payload, in particular for the camera JANUS (Jovis, Amorum ac Natorum Undique Scrutator), the imaging spectrometer MAJIS (Moons And Jupiter Imaging Spectrometer), the ice-penetrating radar RIME (Radar for Icy Moons Exploration) and the radio science (3GM) experiments. The main Italian industrial prime contractors are Leonardo S.P.A. (for JANUS and MAJIS) and Thales Alenia Space (for RIME and 3GM).



Artist's impression of the JUICE
spacecraft, as of July 2017.
Credit: ESA/ATG medialab.

liciacube

LICIACube is an Italian CubeSat that will be part of the NASA DART mission. It will be launched in 2021 to impact an asteroid and demonstrate the impactor method for planetary defense.

LICIACube (Light Italian Cubesat for Imaging of Asteroids) is a 6U CubeSat mission that will be carried as a piggyback by the NASA DART (Double Asteroid Redirection Test) mission, the first aimed to demonstrate the applicability of the kinetic impactor method for planetary defense. After being launched in summer 2021, DART spacecraft will impact in autumn 2022 the secondary member of the (65803) Didymos binary asteroid (provisionally named Didymos B).

With a mass of 650 kg and an impact velocity of about 6.6 km/s, DART is expected to change the binary orbital period of the 160-m Didymos B by about 10 minutes.

LICIACube will be released ten days before the DART impact and autonomously guided to perform a fly-by of the binary system after the DART impact. LICIACube will collect several unique images of the effects of the DART impact on the asteroid and will downlink them direct to Earth after the Didymos fly-by. It will also obtain multiple images of the ejecta plume taken over a span of time and phase angle and measure the evolution of the dust distribution.

LICIACube will be equipped with two optical cameras: LEIA (LICIACube Explorer Imaging for Asteroid), a catadioptric camera designed to work in focus between 25 km and infinity, and LUKE (LICIACube Unit Key Explorer), a RGB camera designed to work in focus between 400m and infinity.

LICIACube is being designed, integrated and tested by Argotec (Italian aerospace company, Torino).

The scientific team is led by INAF, with CoIs from INAF/OAR, INAF/IAPS, INAF/OAA, INAF/OAPD, INAF/OATS, and with the support of CNR/IFAC and

Parthenope University of Napoli. The team is enriched by Bologna University, for orbit determination and satellite navigation, and Politecnico di Milano, for mission analysis and guidance and optimization.

The Ground Segment, with data archiving and processing, will be managed by the ASI/SSDC.

mars express

Mars Express is an ESA mission launched in 2003 and still exploring the planet Mars. Italy participates in five of the seven scientific experiments.

Mars Express is a space exploration mission conducted by ESA. Launched in 2003 and still exploring the planet Mars, it was the first ESA mission to enter orbit around another planet. In addition to global studies of the surface, subsurface and atmosphere of Mars with unprecedented spatial and spectral resolution, the unifying theme of the Mars Express mission is the search for water in its various states, everywhere on the planet, using different remote sensing techniques with each of its seven instruments. The exploration of the Martian moons, Phobos and Deimos, is a secondary objective of the mission, achieved via multiple fly-bys of Phobos about every five months.

Italy participates in five out of seven scientific experiments: PFS (the Planetary Fourier Spectrometer), the MARSIS radar (Mars Advanced Radar for Subsurface and Ionosphere Sounding), the OMEGA (Observatoire pour la Minéralogie, l'Eau, les Glaces et l'Activité) imaging spectrometer, the ASPERA (Analyser of Space Plasmas and Energetic Atoms) plasma instrument and the HRSC (High-Resolution Stereo Camera).

The first two experiments have been developed under Italian leadership, OMEGA and ASPERA see a significant Italian contribution both in hardware and science, while the participation in HRSC is solely scientific.

PFS has made the most complete map to date of the chemical composition of the atmosphere, revealing the presence of methane. If confirmed by the Exomars Trace Gas Orbiter mission, this could indicate geological processes that are still active today, or even active biochemical processes. PFS also produced temperature maps from the surface up

to an altitude of about 50 km. MARSIS identified the presence of water-ice deposits underground and revealed the internal structure of polar deposits, detecting liquid water at the bottom of the South polar cap. The radar has also been probing the upper atmospheric layer (the ionosphere) detecting structures associated with localized magnetic fields in the Martian crust, which originates near the surface of Mars. OMEGA has provided unprecedented maps of water and carbon dioxide-ice in the polar regions. It also determined that the presence of phyllosilicates in some areas of the surface is a sign that abundant liquid water existed in the early history of Mars. ASPERA identified solar wind scavenging of the upper atmospheric layers as one of the main culprits of atmospheric degassing and escape. HRSC has shown very young ages for both glacial and volcanic processes, from hundreds of thousands to a few million years old, respectively, and provided evidence of a planet-wide groundwater system on Mars.



A circular depression on the surface of Mars acquired in 2015 by the HiRISE camera on NASA's Mars Reconnaissance Orbiter.
Credit: NASA/JPL-Caltech/University of Arizona.

mro

MRO is a NASA mission launched in 2005 and still studying Mars. Italy participates with SHARAD, a low-frequency radar that probes the Martian subsurface.

MRO (Mars Reconnaissance Orbiter) is a NASA planetary mission that aims at determining whether life ever arose on Mars, characterizing the climate and geology of the planet, and preparing for human exploration.

The probe was launched in August 2005 and began operations at Mars in early 2006. The mission has been extended well past its original intended lifetime and it is expected to continue at least until 2021.

The payload consists of six scientific instruments for the study of the atmosphere, the surface and the subsurface from orbit.

ASI provided the SHARAD (SHAlow RADar) facility instrument, a low-frequency radar that can probe the Martian subsurface to depths of up to 1 km to search for ice or water. SHARAD has studied the fine internal layering of the Martian polar caps with unprecedented detail, providing insight into its geological history and climate

cycles on Mars. It detected debris-covered glaciers at mid latitudes, which will constitute a fundamental resource for future colonists. It also probed young lava flows and revealed retreating ice sheets in parts of the northern plains of Mars.

osiris-rex


40 NASA launched in 2016 OSIRIS-REx, a mission to collect a fragment of the primitive carbon-rich asteroid Bennu and return it to Earth in 2023.


OSIRIS-REx (Origins, Spectral Interpretations, Resource Identification, Security - regolith EXplorer) is a New Frontiers NASA mission that will travel to the near-Earth asteroid Bennu 1999 RQ36 and bring back to Earth a small sample (about 60 g) for study. The mission launched Sept. 8, 2016, from Cape Canaveral, reached Bennu in 2018 and will return a sample to Earth in 2023.

The objectives of the mission are:

- To map the global, chemical, and mineralogical properties of the asteroid in order to characterize its geological and dynamic history and to provide the context for the collection of the sample.
- To document the structure, morphology, geochemistry and spectroscopic properties of the regolith in the sampling area at the millimeter scale.
- To measure the Yarkovsky effect - the thermal force acting on the asteroid - on an asteroid potentially dangerous for the Earth and define the properties of the asteroid that contribute to this effect.
- To characterize the integrated global properties of a carbon-rich primitive asteroid to allow a direct comparison with the observations of the entire asteroid population from the ground.
- To bring to the ground and analyze a sample of carbon-rich primitive regolith in a quantity sufficient for the study of the nature, history and distribution of the minerals and the organic material of which it is composed.


The group of INAF/OAA and INAF/OAR analyzed data of the OVIRS (OSIRIS-REx Visible and Infrared Spectrometer) and the OTES (OSIRIS-REx Thermal Emission Spectrometer) spectrometers on board of OSIRIS-REx, acquired spectroscopic data in laboratory and made comparison with laboratory measurements. The group of INAF/OAPD studied the global and local distributions of the boulders present on the surface of the asteroid Bennu, analyzing the sampling sites.





SCIENTIFIC COMMISSION C

Space Studies of the Upper Atmospheres of the Earth
and Planets Including Reference Atmospheres



Previous page: Some storms on Jupiter are quite complex. These one were captured by the NASA's robotic Juno spacecraft. Credit: NASA/JPL-Caltech/SwRI/MSSS.

cses constellation

CSES Constellation, the first one launched in 2018, are scientific missions to monitor perturbations in the ionosphere, the magnetosphere and the Van Allen belts. CSES satellites operate in a Sun-synchronous circular orbit at an altitude of about 500 km.

CSES (China Seismo-Electromagnetic Satellites) is a constellation program by CNSA and ASI that cooperate for instruments development, calibration and data analysis. The satellites, 3-axis attitude stabilized, are based on the Chinese CAST2000 platform designed to operate in a 98° Sun-synchronous circular orbit at an altitude of 500 km. CSES-01 has been successfully launched from Jiuquan Satellite Launch Center on 2 February 2018, and its expected lifetime is 5 years, while the launch of CSES-02 is foreseen for March 2022. The main objectives of the missions are to monitor perturbations in the

ionosphere, the magnetosphere and the Van Allen belts due to electromagnetic phenomena of natural and anthropogenic origin, and to study their correlation with seismic events. Furthermore, the CSES mission allows to study the physical properties of the ionospheric plasma at the satellite altitude, to characterize the ionosphere in quiet and disturbed conditions. The mission will cover other relevant topics as the study of solar perturbations, namely CMEs (Coronal Mass Ejections) and SEPs (solar flares, solar energetic particles), the cosmic ray modulation and the X-ray variation. Italy participates with several universities and research institutes. INAF and INFN are directly involved in instrumental development and test respectively. The HEPD-01 and 02 (High-Energy Particle Detector), developed by INFN and several Italian Universities, detects high energy electrons, protons and light nuclei. Their main objective is to measure the increase of the electron and proton flux due to short-time perturbations of Earth's environment caused by cosmic, solar, and terrestrial phenomena. The energy range explored is

5-100 MeV for electrons and 15-300 MeV for protons.

The EFD-02 (Electric Field Detectors) developed by INAF/IAPS and INFN has been specifically designed to monitor electromagnetic fields (from DC to 3.5 MHz) for the study of Space Weather and ionospheric disturbances possibly related to seismic activity and earthquake preparation mechanisms. The new design of the instrument will allow the detection of environmental irregularities in a wider range of plasma density, thus including extreme phenomena induced by transient electric fields.

The environmental plasma parameters, including ion density, temperature, drift velocity, composition and density fluctuation, are monitored by the CSES PA (Plasma Analyser) and by two Lp (Langmuir probes) developed by NSSC. Their functionalities are tested at the Plasma Chamber at INAF/IAPS in order to check their sensitivity in detecting the ionospheric plasma parameters. Italian collaboration will be renewed for instrumental development and calibration, and for the data analysis.





The satellite Zhangheng 1 launched
on 2 February 2018. Credit: Wang
Jiangbo/Xinhua.

duster

The DUSTER project is aimed at uncontaminated in-situ collection, retrieval and laboratory analysis of stratospheric solid aerosol particles from the upper stratosphere.

DUSTER (Dust in the Upper Stratosphere Tracking Experiment and Retrieval) is a multinational project aimed at collecting and retrieving solid micron-submicron dust from upper stratosphere (altitude >30km). Dust particles are collected and analyzed in laboratory by state of the art analytical techniques for a physico-chemical characterization and disentanglement of the terrestrial and extra-terrestrial component. DUSTER results are related with planetology, astrophysics and atmospheric physics. Solid and condensed sub-micrometre particles present in the stratosphere are a mix of terrestrial and extra-terrestrial dust. The extra-terrestrial component is highly represented in the upper stratosphere while volcanic ejected residues are more prevalent in lower stratosphere.

The main and most ambitious goal is the collection and characterization of Solar System debris particles <3 microns not sampled by the stratospheric aircraft/NASA collection facility. In addition, no other instrument/facility does currently sample the upper stratosphere. DUSTER provides a record of the amount of solid aerosols, their size distribution, shapes and chemical properties in the upper stratosphere, for particles down to about 0.5 micron in size.

Two fully successful DUSTER flights were performed from the Stratospheric Base in Svalbard Islands, Norway in June 2008 and July 2009, supported by ASI and a third flight was performed in 2011 from Kiruna, Sweden, thanks to CNES. The PNRA funded a DUSTER launch campaign from Antarctica, which took place at the end of 2016. Compositions, morphologies and structure of the analyzed particles, which were randomly collected in the upper stratosphere during the 2008 and 2011 flights, are consistent with ultra-rapid, non-equilibrium processes and fragmentation of extra-terrestrial bolides entering the Earth atmosphere. In the frame of the HEMERA H2020 program, a flight was performed in September 2019 from the Esrange SSC launch facility. These campaigns collected about 200 stratospheric particles and analysis to understand the origin are on going. Thanks to DUSTER for the first time extraterrestrial dust from these sources has been intercepted while settling in the Earth's Stratosphere.

The project has been supported by ASI, PNRA, CNES, the Italian Ministry of the Environment, the Italian Ministry of Instruction, Research and University, the Foreign Ministry and Regione Campania. DUSTER could become a permanent facility for extraterrestrial dust collection in the upper stratosphere. The Italian man power contribution is assured by INAF/IAPS and Parthenope University, Science and Technology Department (Napoli).

juno

50

NASA's Juno mission to Jupiter, launched in 2011, is devoted to study the planet's interior, atmosphere and magnetosphere with the goal of understanding its origin, formation and evolution.

Juno is a NASA New Frontiers mission devoted to an in-depth study of Jupiter, launched in 2011. Juno scientific objectives are the study of the planet's magnetosphere, its radiation environment and the electromagnetic fields, the auroras, the atmospheric composition and structure, the gravitational field and the planet interior. The Juno

spacecraft entered the orbit of Jupiter on 4 July 2016 and, based on the current mission plan, will extend its nominal phase to mid-2021. The current mission profile includes 33 elliptical orbits lasting 53.5 days each. The passages above the planet are at an altitude of about 5000-8000 km; as of 1/3/2020, 24 orbits were performed.

Among the main scientific results: the discovery of regular cyclone polygons in the Jupiter poles; the structure of the winds below the visible surface of Jupiter; the presence of the "blue dot" in its magnetic field; new volcanoes and hot spots on the moon Io; the fine morphology of the auroral restrictions in the correspondence of the

footprints of the moons; a new understanding of the structure of the "core" of Jupiter.


Italy participates to Juno with two scientific instruments: the KaT (Ka band Transponder) and JIRAM (Jovian InfraRed Auroral Mapper).

The radio science Ka-band frequency translator KaT is the core element of the gravity experiment on Juno for mapping the gravitational field of the planet. It was developed by Thales Alenia Space and ASI, under the scientific responsibility of the Roma Sapienza University. It has a frequency stability of a few parts in 10⁻¹⁶ at an integration time of 1000 seconds, corresponding to a range rate accuracy of about 0.0001 mm/s. The end-to-


end radio system, including the media and ground station contributions, has attained range rate accuracies of 0.0015 mm/s after all calibrations have been applied. Coherent X-and Ka-band links will enable precise measurement of spacecraft motion during close polar orbits to determine the gravity field, distribution of mass, core characteristics, and perhaps convective motion in the deep atmosphere. JIRAM has been manufactured by Leonardo S.P.A. and its activity is under the scientific responsibility of INAF/IAPS. JIRAM includes a spectrometer and a camera in the infrared wavelength range between 2 and 5 μm . JIRAM provides maps and spectra of the auroras generated by H3+,

of the thermal emission of the planet near the 5 micron spectral window and of the characterization of the planetary emission with a resolution of 9 nm. The spatial resolution of the instrument at 1 bar can vary from 10 km to 300 km depending on the position of the spacecraft with respect to the planet. The primary objectives of JIRAM are the study of the polar auroras and the Jovian atmosphere up to the depths (depending on the presence of clouds and atmospheric opacity) of 3-5 bars in terms of chemical composition related to some minority gases (water, ammonia and phosphine), microphysics (clouds) and atmospheric dynamics. JIRAM is also used

to observe the moons of Jupiter Io, Europa, Ganymede and Callisto, providing information about the temperature and surface composition and, in the case of Io, the position and morphology of the “hot spots”. JIRAM was built according to the specifications provided by INAF/IAPS. The JOC (JIRAM Operative Center) team is at INAF/IAPS and follows the entire operational phase of the mission from planning of the observations, to generation of the operating sequences of remote controls, to collection and calibration of data up to delivery (as foreseen for the mission) to the “Planetary Atmospheric Node” of NASA’s “Planetary Data System”.



A Junocam view of Earth taken during Juno's close flyby on 9 October 2013. The image includes a view of the Argentinean coastline with reflections, or specular highlights, off the Rio Negro north of Golfo San Matias, as well as cloud formations over Antarctica. Credit: NASA/JPL-Caltech/MSSS.





SCIENTIFIC COMMISSION D
Space Plasmas in the Solar System,
Including Planetary Magnetospheres

Previous page: The Sun
photographed by the Atmospheric
Imaging Assembly of NASA's Solar
Dynamics Observatory.
Credit: NASA/SDO.

aspiics

The ASPIICS coronagraph is the guest payload of the ESA's Proba-3 technological mission. It includes two spacecrafts in flight formation and is developed by a European consortium including ASI.

ASPIICS (Association of Spacecraft for Polarimetric and Imaging Investigation of the Corona of the Sun) is a coronagraph imaging the solar corona out to 3 solar radii. With a launch foreseen in 2022, it is under development for ESA

Proba-3 technological mission, which is devoted to prove high-precision formation-flight technologies.

A pair of satellites will fly together maintaining a fixed configuration as a large rigid structure in space. The two satellites will form a 150-m long solar coronagraph to study the Sun's faint corona closer to the solar limb than has ever been achieved before from space invisible light.

ASI and INAF, as part of a large European consortium, are responsible for coronagraphic calibrations, optimization of the occulter and for formation-flying metrology system and for contributing to the spectral filter.

cluster


58

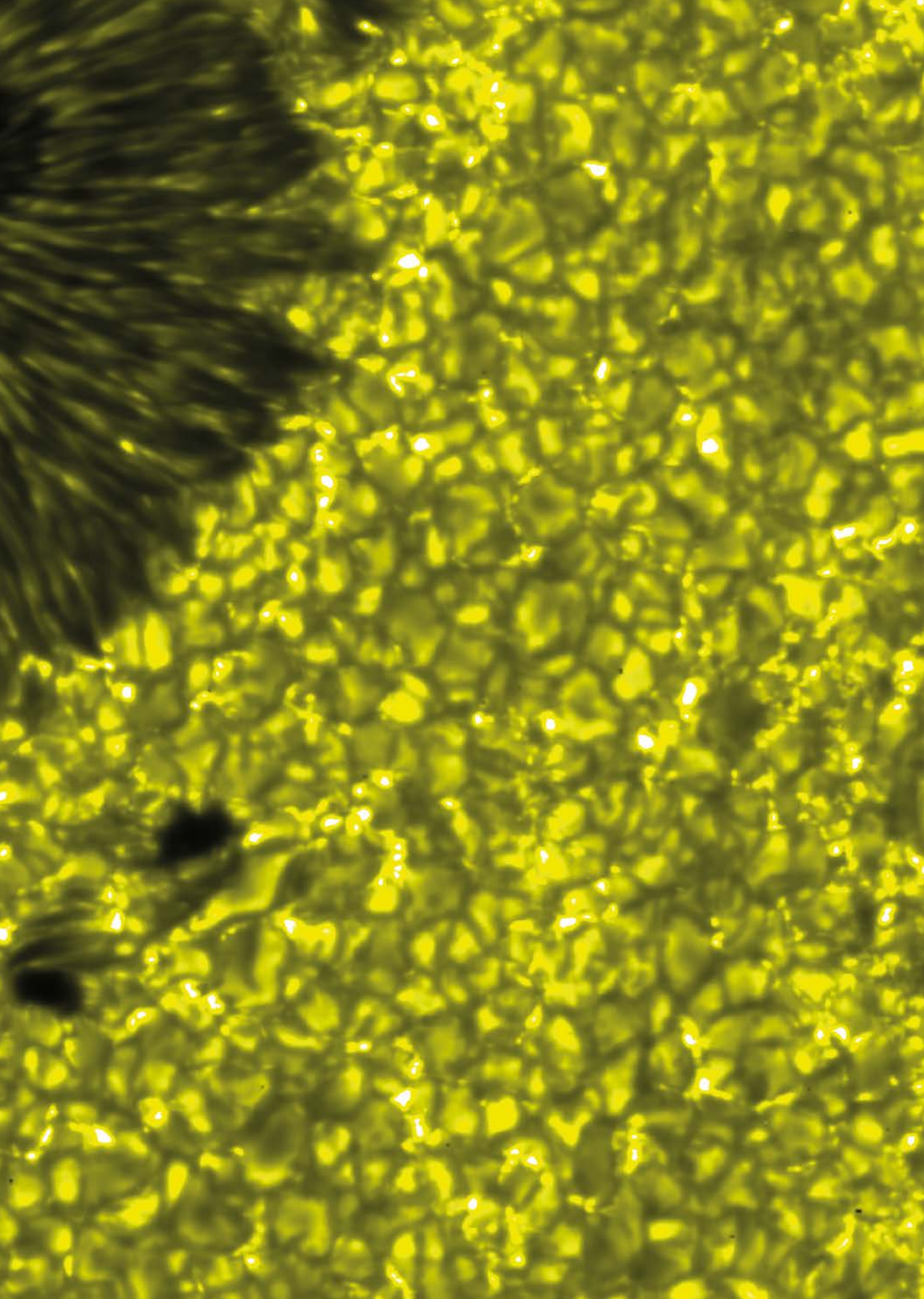
Cluster is a fleet of four spacecrafts launched in 2000, which provided in situ tridimensional measurements allowing significant advance in the knowledge of fundamental space plasma processes.


Cluster is an ESA Horizon 2000 cornerstone mission launched in 2000, extended until 31 December 2020, with indicative extensions for an additional two years, up to 2022. Cluster comprises four spacecrafts, flying in a tetrahedral

formation, which carry an identical set of instruments for the in situ measurements of charged particle and fields. Italy, in the framework of an international collaboration, contributed to the development of the mechanics and the onboard software of the CIS (Cluster Ion Spectrometry) experiment. Cluster scientific data analysis in Italy pertains to the study of fundamental plasma processes as magnetic reconnection and turbulence occurring in the key regions of the magnetosphere.

The explosive realignment of magnetic fields. Credit: NASA Goddard/SWRC/CCMC/SWMF







hinode

62

Hinode is a Japanese mission with USA and UK contributions, launched in 2006, observing the Sun in the optical, EUV and X-ray bands.

Hinode is a JAXA solar mission (Japan) launched in 2006, devoted to the study of solar activity. A set of instruments in the optical (SOT, Solar Optical Telescope), EUV (EIS, Extreme ultraviolet Imaging Spectrometer) and X-ray bands (XRT, X-Ray Telescope) are on-board Hinode. Italy has worked on the instrument calibration and studied the magnetic photosphere, the hot


and dynamic corona. INAF has been directly involved in the calibration of the XRT telescope, with its XACT/OAPA laboratories in Palermo. Hinode scientific data analysis in Italy pertains to the study of the fine magnetic dynamics and structure of the active photosphere (SOT), of the eruptions and holes, the hot intermittent components and the fine thermal structure of the corona (EIS, XRT). The transit of Venus observed also with the XRT has been used to probe the upper planetary atmosphere.

score

Prototype of the Solar Orbiter coronagraph Metis, SCORE was successfully launched in 2009 as part of the NASA suborbital flight program HERSCHEL, with a second flight foreseen in 2021.

SCORE (Sounding Rocket Coronagraphic Experiment), prototype of the Solar Orbiter coronagraph Metis, was successfully launched in a suborbital flight in 2009 from the White Sands Missile Range, US. SCORE

is part of the HERSCHEL program approved by NASA and led by the Naval Research Laboratory, US. Its second flight in 2021 is in preparation. SCORE is the first multi-band coronagraph obtaining simultaneous images of the solar corona in polarized visible light, in the UV and EUV Ly alpha lines of H and He, respectively. In the 2009 flight, the first maps in Helium emission and abundance of the solar corona have been obtained. SCORE, an INAF-ASI instrument, has been developed by INAF/OATO and by the Forense University.



Artist impression of ESA's Solar
Orbiter spacecraft.
Credit: ESA/ATG medialab.

solar orbiter

Solar Orbiter is ESA's primary contribution to the ILWS (International Living With a Star) program. Launched in 2020, it will contribute to reveal how the Sun creates and drives the heliosphere.

Solar Orbiter is an ESA Cosmic Vision M1 mission launched on 9 February 2020 with a nominal science phase due to begin in December 2021. Solar Orbiter will provide the unique opportunity to discover the fundamental links between the magnetized solar atmosphere and the dynamics of the solar wind that, ultimately, is the source of space weather. The Solar Orbiter unique mission profile allows the investigation of the Sun at very high spatial resolution by taking advantage of a close-by vantage point at a perihelion of 0.28 AU and of an orbital inclination

exceeding 30°, towards the end of the mission, which will allow to observe the polar regions from above. These observations from remote, together with the measurements provided by the in-situ instruments, will represent the necessary ingredients to unravel the mechanisms at the basis of generation and heating of the solar corona.

The scientific payload includes the Metis coronagraph, consisting in a coronal imager working in both polarized VL and UV light. This coronagraph has an Italian PIship (Firenze University) and is realized in Italy under ASI contract, exploiting the legacy of UVCS/SOHO. Germany (MPS) and Czech Republic (CAS) provide a hardware contribution. Metis can simultaneously image the visible and ultraviolet emission of the solar corona and diagnose, with unprecedented temporal coverage and spatial sampling element (down to about 2000 km), the structure and dynamics of the full

corona in the range from 1.6 to 3.0 solar radii at minimum perihelion (0.28 AU), and from 2.8 to 5.5 solar radii at 0.5 AU.

The scientific payload of Solar Orbiter also includes SWA (Solar Wind Analyser), a plasma analyser suite with 4 sensors and a single, common DPU (Detector Processing Unit). The DPU has an Italian Co-PIship (INAF) and has been realized in Italy with the ASI support. SWA will measure particle velocity distribution functions of protons, helium, minor ions and electrons of the solar wind with unprecedented sampling time resolution, of the order of the proton scales. There is also a participation of the group of Genova (University, CNR/SPIN) to the Spectrometer Telescope for Imaging X-rays (also supported by ASI). The Italian contribution (CoIship) consists in the flight software for flare detection and real-time science data analysis.


stereo

66 STEREO consists of two space-based observatories, one ahead of Earth in its orbit, the other trailing behind. Launched in 2006 by NASA, its goal is to study the structure and evolution of solar storms.

STEREO (Solar TERrestrial Relations Observatory) has been launched in 2006 as the third mission in NASA's STP

(Solar Terrestrial Probes) program. It consists of two space-based observatories, one ahead of Earth in its orbit, the other trailing behind. They separate from Earth in opposite directions at a rate of 22° per year, in order to obtain a stereoscopic view of the solar atmosphere. The two spacecrafts are equipped with the same set of instruments for remote sensing and in-situ observations of the Sun and of the heliosphere.

The Italian solar physics community is involved in the analysis of data from the instruments SWAVES (STEREO/Waves), IMPACT (In-situ Measurements of Particles And Cme Transients) and PLASTIC (PLASma and SupraThermal Ion Composition), finalized to the investigation of turbulence in the solar wind and particle acceleration, and from the instruments Secchi COR2 (Outer Coronagraph) and Secchi HI (Heliospheric Imager), designed to study the solar wind acceleration with correlation tracking techniques and the physics of coronal mass ejections.






SCIENTIFIC COMMISSION E
Research in Astrophysics from Space

agile

AGILE is an X-ray and gamma-ray astronomical satellite by ASI, launched in 2007.

AGILE (Astro rivelatore Gamma a Immagini LEggero) is an ASI space mission dedicated to high-energy astrophysics. The main goal is the simultaneous detection of hard X-ray and gamma-ray radiations in the 18-60 keV and 30 MeV-30 GeV energy bands, with optimal imaging and timing capability. The AGILE satellite was launched on 23 April 2007 from Sriharikota (India) in an equatorial orbit. Since then, AGILE contributed very significantly to the study of Galactic and extragalactic cosmic sources. The main scientific results are the surprising discovery of transient gamma-ray emission and extreme particle acceleration in the Crab Nebula; the direct evidence for hadronic cosmic-ray acceleration in Supernova Remnants; the detection of intense gamma-ray flares from blazars (e.g., 3C 454.3 and 3C 279); the observations of pulsars and pulsar wind nebulae; the discovery of transient gamma-ray emission from the microquasars Cygnus X-3 and Cygnus X-1; the observations of GRBs; the detection at the highest energies of TGFs (Terrestrial Gamma-Ray Flashes). Particular care is devoted to multi-frequency programs in synergy with radio, optical, X-ray and TeV observations. AGILE has also a great capability for the detection of counterparts of gravitational wave sources.



A hot planet transits in front of its parent star in this artist impression. Credit: ESA/ATC.

ariel

Selected as ESA M4 mission to be launched in 2028, ARIEL will study the atmospheres of a large and diverse sample of exoplanets across the optical and infrared bands.

ARIEL (Atmospheric Remote-sensing Infrared Exoplanet Large-survey) was selected as ESA M4 mission for launch in mid-2028, to observe a large number (~1000) of warm and hot transiting gas giants, Neptunes and super-Earths orbiting a range of host star types using transit spectroscopy in the ~1-8 μm spectral range and broadband photometry in the optical. Because of their high temperatures, the well-mixed atmospheres of the majority of ARIEL's planets will show limited or minimal condensation and sequestration of less volatile materials and will reveal their bulk and elemental composition (especially C, O, N, S, Si). Observations of the exo-atmospheres will allow to explore the link between the planets and their formation environments in circumstellar discs, and to understand the earliest stages of planetary and atmospheric formation and their subsequent evolution. ARIEL will thus provide a truly representative picture of the chemical nature of the exoplanets, contributing to put our own Solar System in context, and relate this directly to the characteristics and chemical environment of their host stars, exploring the interaction of stars with their planets in a large range of star-planet configurations. To address this ambitious scientific program, ARIEL is designed as a dedicated survey mission for transit and eclipse spectroscopy, capable of observing a large and representative planetary sample within its 4-year mission lifetime.

The Italian contribution to ARIEL is relevant, with two Co-PIs of the mission and important contributions for the hardware of the telescope, including the telescope responsibility and the realization of an innovative 1-m primary mirror, entirely built in aluminum, electronics, software, and ground segment, with the responsibility of the coordination of the science ground segment. In addition, Italian researchers chair some of the scientific working groups built within the international consortium for the scientific consolidation of the mission. Several Italian scientific institutes, laboratories and universities participate to ARIEL's scientific and technological activities.

astrosat

AstroSat is an Indian mission launched in 2015 to study celestial sources in X-ray, optical and UV spectral bands simultaneously. It opens a window onto X-ray fast timing, with an interactive software developed by INAF.

AstroSat is the first dedicated Indian astronomy mission aimed at studying celestial sources in X-ray, optical and UV spectral bands simultaneously.

It was launched on 28 September 2015 into a LEO (Low Earth Orbit). It carries on board two 38-cm optical/UV telescopes, an array of 3 proportional counters (3-80

keV, 8000 cm² @ 10 keV, only one of them is operating since 2019), a soft X-ray telescope (0.3-8 keV, 120 cm² @ 1 keV), a CZTI (Cadmium-Zinc-Telluride Imager) coded-mask imager (10-150 keV, 480 cm²) and an All-Sky monitor. It is operated as an observatory. An open AO for 10% of observing time has been released in 2017, increased to 20% in 2018. Since 2019, all observing time is open to the world through annual calls of opportunity.

The Italian participation is through the software for timing analysis GHATS, developed at INAF/OAB, for the analysis of bright X-ray sources. One Italian scientist is part of an instrument team and currently collaboration projects with INAF/OAB scientists are ongoing.



Hoisting of PSLV-C30 (AstroSat mission) second stage during vehicle integration. Credit: Indian Space Research Organisation.

athena

76

ATHENA is a large ESA X-ray observatory with a launch planned for 2031 that will address the most pressing questions in astrophysics for the early 2030s.

ATHENA (Advanced Telescope for High-Energy Astrophysics) is a large X-ray observatory and the second large-class ESA mission (L2), with a launch planned for 2031 and currently in B phase. Its adoption is planned at the end of 2021 with C phase starting in 2022. It will continue the series of large X-ray

observatories inaugurated by Chandra and XMM-Newton, offering transformational capabilities in several key areas. It is conceived to answer some of the most pressing questions in astrophysics for the early 2030s that can uniquely be addressed with X-ray observations. ATHENA will transform our understanding of two major components of the Cosmos. The hot Universe: the bulk of visible matter in the Universe comprises hot gas which can only be accessed via space-based facilities operating in the X-ray band. Revealing this gas and relating its physical properties and evolution to the cosmological large-scale structure and to the cool components in galaxies and stars, is essential if we want to have a complete picture of our Universe. The energetic Universe: accretion onto black holes is one of the major astrophysical energy generation processes, and its influence via cosmic feedback is profound and widespread. X-ray observations provide unique information about the physics of black hole growth, the causes and effects of the subsequent energy output, as well as revealing where in the Universe black hole accretion is occurring and how it evolves to the highest redshifts.

The Italian community has a key role as regards both the scientific part and the instruments of the mission, supported by ASI.

calet

CALET is an experiment that reached the ISS in 2015 to search for possible signatures of dark matter in the spectra of electrons and gamma rays.

CALET (CALorimetric Electron Telescope) is a mission by JAXA in collaboration with ASI and NASA, that reached the ISS in August 2015 starting an initial 5 year period of data taking on the JEM-EF exposure facility. Thanks to its success, CALET experiment operative life has been extended up to March 2021 with a further extension up to 2024.

CALET main science objective is the exploration of the electron spectrum above 1 TeV whose shape might reveal the presence of nearby acceleration sources at kpc distance from Earth. With excellent energy resolution, proton rejection capability and low background contamination, CALET is searching for possible signatures of dark matter in the spectra of electrons and gamma rays. Deviation from a simple power-law in proton and He spectra will be studied with high precision in the region of a few hundred GeV and extended to the multi-TeV region and to heavier nuclei. Energy spectra, relative abundances and secondary-to-primary ratios of cosmic nuclei from proton to iron will be measured. Heavier

elements up to $Z=40$ will be studied. To date, CALET has contributed to several gamma-ray transients detections by mean of the dedicated GBM (Gamma-ray Burst Monitor) as well to the interpretation of the cosmic ray e^+/e^- spectrum from 10 GeV to 3 TeV and other cosmic ray studies.




chandra

Chandra is a high angular resolution X-ray telescope launched in 1999 to detect emission from very hot regions of the Universe such as exploded stars, clusters of galaxies and matter around black holes.

The Chandra X-ray observatory has been launched on 23 July 1999. Since the launch, scientists all over the world took advantage of the excellent imaging capabilities of the observatory. These were used to perform deep pencil

beam surveys in order to disentangle the origin of the X-ray background. Moreover, Chandra allowed to separate close-by double AGN in merging galaxies and to detail AGN eclipses due to gas and dust clouds in close AGN. Chandra was also used to study galaxy clusters and in particular the interactions between the central giant galaxy and the intra-cluster medium. Chandra was, and actually is, fundamental to study celestial objects in the crowded fields of the Milky Way. In particular, Chandra gave a fundamental contribution in the study of the present and past activity of the nucleus of our own Galaxy, and the discovery of the first X-ray counterpart to

a Gravitational Wave event. Chandra combines the mirrors with four science instruments to capture and probe the X-rays from astronomical sources. The incoming X-rays are focused by the mirrors to a tiny spot (about half as wide as a human hair) on the focal plane, about 30 feet away. The focal plane science instruments, ACIS (Advanced CCD Imaging Spectrometer) and HRC (High Resolution Camera), are well matched to capture the sharp images formed by the mirrors and to provide information about the incoming X-rays: their number, position, energy and time of arrival. ACIS is one of two focal plane instruments and it is an array of CCDs,



which are sophisticated versions of the crude CCD's used in camcorders. This instrument is especially useful because it can make X-ray images, and at the same time, measures the energy of each incoming X-ray. ACIS is the instrument of choice for studying temperature variations across X-ray sources such as vast clouds of hot gas in intergalactic space, or chemical variations across clouds left by supernova explosions. The primary components of the HRC are two MCP (Micro-Channel Plates). They each consist of a 10 cm square cluster of 69 million tiny lead-oxide glass tubes that are about 10 micrometers in diameter

(1/8 the thickness of a human hair) and 1.2 millimeters long. HRC is especially useful for imaging hot matter in remnants of exploded stars, and in distant galaxies and clusters of galaxies, and for identifying very faint sources. Two additional science instruments provide detailed information about the X-ray energy, the LETG (Low Energy Transmission Grating Spectrometer) and HETG (High Energy Transmission Grating Spectrometer) spectrometers. The LETG gratings are designed to cover an energy range of 0.08 to 2 keV, while the HETG gratings a 0.4 to 10 keV energy range. These are grating arrays which can be flipped into the path of the X-rays just

behind the mirrors, where they redirect (diffract) the X-rays according to their energy. The X-ray position is measured by HRC or ACIS, so that the exact energy can be determined. The science instruments have complementary capabilities to record and analyze X-ray images of celestial objects and probe their physical conditions with unprecedented accuracy. The INAF/OAPA has been involved in the instrumental development and calibration of the filters of the High Resolution Camera on board Chandra.



cheops

CHEOPS is the first small mission in ESA Cosmic Vision 2015-2025 program. It was launched in 2019 to study the internal structure of small-size transiting planets.

CHEOPS (CHaracterising ExOPlanet Satellite) is mainly dedicated to the determination of the internal structure of small-size transiting planets by means of ultrahigh precision photometry of their parent stars. It is the first small mission in ESA Cosmic Vision 2015-2025 program. Launched in 2019, it will provide the targets to the future ground (e.g. E-ELT) and space-based (e.g. JWST, Ariel) facilities, that will be used to characterize the exoplanet atmospheres.

CHEOPS is a joint ESA-Switzerland mission, with important contributions from Italy and other ESA member states. Funded by ASI, the Italian contribution to the payload was the integration and testing of its 32 cm telescope, whose optical parts were designed by INAF and produced by the TJV made by Leonardo S.P.A., Thales Alenia Space and Media Lario SrL. INAF and ASI contributed before launch to the preparation of the scientific program and the realization of the mirror archive for the scientific data. Italian

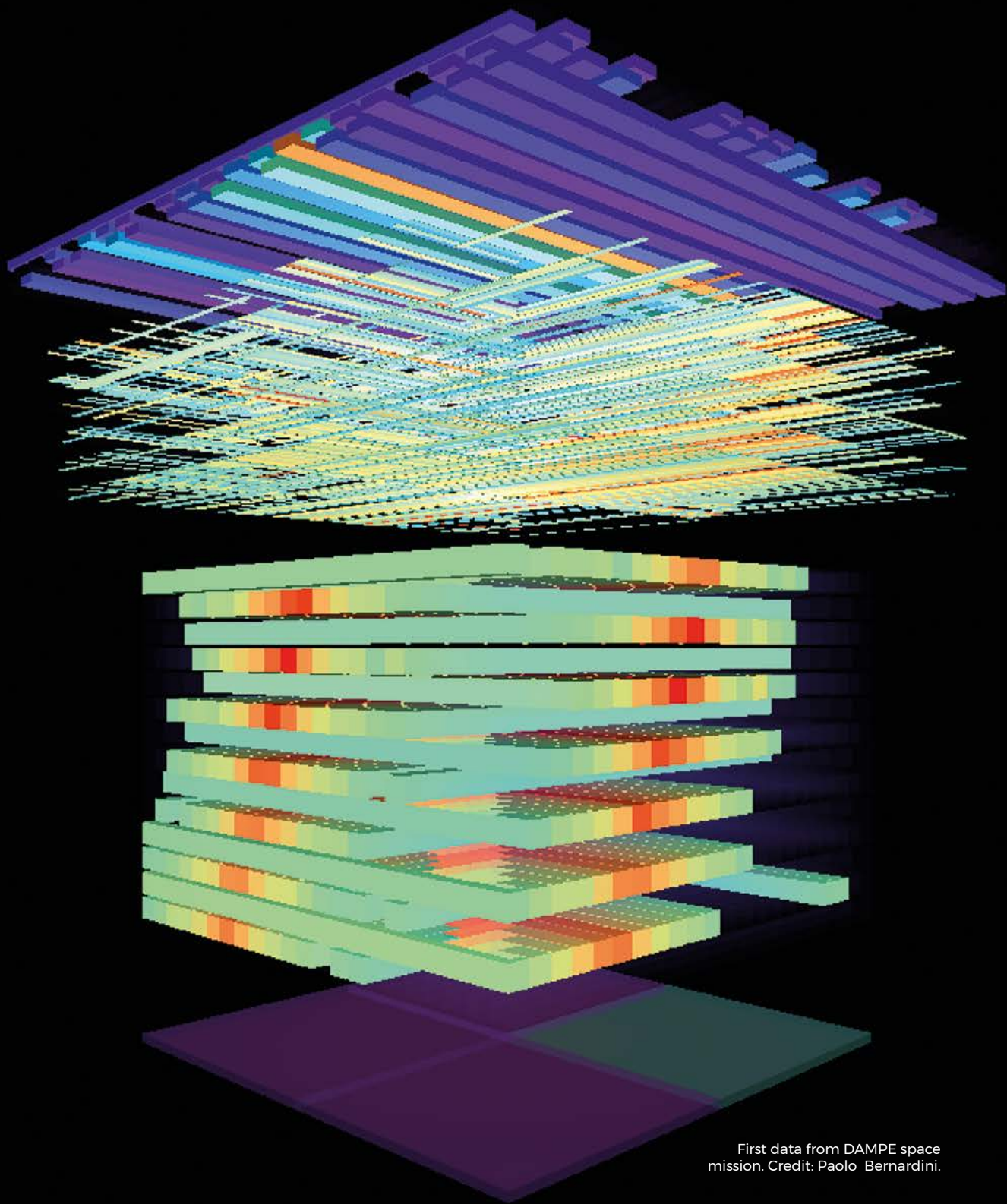
members of the Core Science Team are leading the studies of multiplanetary systems via the TTV technique, and the CHEOPS Ancillary Science. CHEOPS in Italy is made by a collaborative efforts of INAF (INAF/OACT and INAF/OAPD), Padova University, and ASI.

dampe

82

DAMPE is a Chinese space telescope for high energy gamma-rays, electrons and cosmic rays detection, in a sun-synchronous orbit at the altitude of 500 km since 2015.

DAMPE (Dark Matter Particle Explorer, also known as Wukong), is a Chinese CAS satellite launched on 17 December 2015, with main scientific objective to measure electrons and photons with much higher energy resolution than currently achievable, in order to identify possible Dark Matter signatures. DAMPE is composed by a double layer plastic scintillator, a STK (silicon-tungsten tracker-converter), made of 6 tracking double layers of silicon strip detectors with three layers of Tungsten plates for photon conversion, and an imaging calorimeter (BGO, Bismuth Germanium Oxide) of about 31 radiation lengths thickness, made up of 14 layers of Bismuth Germanium Oxide bars in a hodoscopic arrangement. The Italian contribution, under the leadership of INFN - Perugia, has been in the design and construction of the STK, and is currently focused on the detector calibration and data analysis.



First data from DAMPE space mission. Credit: Paolo Bernardini.

euclid

Euclid, to be launched in 2022, will investigate the distance-redshift relationship and the evolution of cosmic structures, galaxies and clusters of galaxies.

84

Euclid, to be launched in 2022 to an L2 orbit, will observe more than 15000 square degrees of extragalactic sky in a 6 year long mission. Euclid will investigate the evolution of the Universe during the last 10 billion years, by accurately tracking gravitational effects on expansion rate and cosmic structure growth.

Tiny distortions, induced on galaxies shape by the presence of Dark Matter along the line of sight, will allow gravitational field to be reconstructed with 3D maps. Baryonic Acoustic

Oscillations and redshift-space distortions, derived from the spatial distribution of galaxies as a function of redshift (i.e. of Universe time evolution), will be used to study Universe expansion rate. This is supposed to be governed by Dark Energy, which represents almost 75% of the matter-energy content of the Universe today.

Two cryogenic instruments detect radiation collected simultaneously over more than 0.5 sq deg on the sky by a 1.2 m diameter telescope made of SiC: VIS (visible panoramic camera) and NISP (Near-IR Spectro-Photometer). VIS, with its 36 4Kx4K CCDs (0.1 arcsec/pixel) will be able to measure the shape of 1.5 billion galaxies down to magnitude 24.5. NISP will provide photometric redshift (Y, J, H) for the imaged sources and more than 30 million accurate redshifts from slitless spectroscopy using H-alpha emission lines.

The Euclid Consortium is composed of more than 250 institutes from 16 European countries, with the participation of NASA. Italy is leading the Science Ground Segment and delivered the Detector Control and Data Processing Units, along with their On-Board softwares, for both instruments, and the NISP Grism Wheel. Italian scientists have key roles in all scientific areas in the consortium and in the ESA Euclid Science Team.

fermi

Launched in 2008, Fermi observes the cosmos using the highest-energy form of light, providing an important window into the most extreme phenomena of the Universe and playing a crucial role in the newly born multi messenger astronomy.

The Fermi Gamma-ray Space Telescope mission was launched on 11 June 2008 by a Delta II rocket. Fermi is a NASA mission with a wide international collaboration from Italy, Japan, France, Germany and Sweden. Thanks to the detection of gamma-rays from a neutrino emitting AGN and from a Gravitational Waves event produced by a NS-NS merger, in the summer of 2017 Fermi contributed to the birth of multi-messenger astronomy. Thanks to its capabilities, Fermi has collected 4 Bruno Rossi prizes, the most prestigious acknowledgment in the high energy astrophysics.

The scientific payload is composed of the LAT (Large Area Telescope), operating in the 20 MeV-300 GeV energy range, and the GBM (Gamma-ray Burst Monitor), operating in the 10 keV-25 MeV energy range. Fermi is operating in sky survey mode and the LAT observes the entire sky every 3 hours, providing uniform exposure on the timescale of days. The high sensitivity and nearly uniform sky coverage of the LAT make it a powerful tool to investigate the properties of all high-energy astrophysical sources. After more than 11 years of successful operations, the Fermi LAT fourth Source Catalog exceeds 5,000 entries. While more than 3,000 sources have been identified or associated with active galactic nuclei, pulsars are the second most numerous source class with about 250 objects a third of which were not known before Fermi LAT; notably

we now know 50 Geminga-like neutron stars.

The Italian participation encompasses several contributions starting with the design, construction and calibration of the LAT tracker, performed by INFN under ASI responsibility, and the exploitation of the data by INAF, INFN and Italian universities. Additional tasks such as software development, management of the Italian data archive mirror as well as scientific data analysis are jointly performed by INFN and ASI/SSDC.

The first astrophysical counterpart of a Gravitational Wave was detected on 17 August 2017. After a long quest, Fermi and INTEGRAL detected a short γ -ray burst caused by the merger of two neutron stars: it was the start of the Multimessenger Astrophysics.

gaia

86

Launched in 2013, ESA mission Gaia is providing a whole-sky census of over 1.5 billion objects, mostly stars in our Galaxy and its immediate surroundings, unraveling the chemical and dynamical history of the Milky Way and, therefore, of its place in cosmology.

Gaia is a major project for the European astronomical community that is

revolutionizing our view of the Galaxy, with a precise and detailed entire-sky survey of all detectable celestial objects down to the G(aia) magnitude 20.7 (close to R). Gaia, launched in December 2013, commenced science operations in the Summer of 2014. Data taking will continue through the end of 2020, thanks to the 1.5-yr extension granted by ESA to the initial 5-yr operational life. Gaia's high-accuracy global astrometry measures the 3D position of a star and its movement across the sky. In addition, thanks to its multi-function focal plane, Gaia gathers also spectroscopic and spectrophotometric

data, yielding quality radial velocities and multi-band photometry for the determination of astrophysical properties (luminosity, surface gravity, temperature and chemical composition). The predicted end-of-mission parallax standard errors, i.e. after global processing the totality of data acquired over the mission lifetime, is anticipated at 9-25 μ as at R = 15 depending on star color, providing a 10% error up to individual distances of 10 kpc. The GDR2 (Gaia Data Release 2) catalog was released in 2018 with the astrometry for more than 1.5 billions sources and partial spectrophotometry. GDR2

processed together the first 22 months of satellite data. Two more data releases are anticipated: GDR3 (34 months of data), will be in two issues, e(arly)DR3 for the late-Fall 2020, and GDR3 in 2021; at least one full release will follow.

The scientific data processing is the responsibility of the DPAC (Gaia Data Processing and Analysis Consortium), a pan-European effort of ~450 scientists.

Italy's strategic involvement in DPAC activities, the second largest, includes: Gaia Initial Catalog, the catalog of SPSS (Spectro-Photometric Standard Stars), daily and cyclic pipeline astrometric verification,

spectrophotometric data reduction and absolute calibration, variable and special object treatment (with primary responsibility on Cepheids, RR-Lyrae, moving objects, e.g. known and new asteroids, and extrasolar planets), source classification and cross-match to external catalogs. To support the astrometric verifications, Italy has contributed a dedicated data processing center, the DPCT (jointly participated by ASI and INAF with ALTEC Inc as industrial contractor), one of the six across Europe. The DPCT receives all of the Gaia observations including the raw pixels of the astrometric focal plane, requiring a 1.5 PBy DBMS, the

largest in Italy ever dedicated to astronomy, and a direct connection to the Italian supercomputing center at CINECA to operate its global astrometric pipeline. Italy also provides one of the four partner data centers (the ASI/SSDC at ASI Hq) for the access and distribution of Gaia's released catalogs, thus supporting the National scientific data exploitation.

gaps

88

GAPS is stratospheric Antarctic balloon mission to be operated in 2021/2022 for the study and search of the rare antimatter components in cosmic rays.

GAPS (the General AntiParticle Spectrometer) is an experiment designed to study the rare antimatter component in cosmic rays with a specific focus on low energy (<0.25 GeV/n) anti-proton, anti-deuteron and low-energy anti-helium nuclei. Anti-deuteron and

anti-helium nuclei have never been detected in cosmic rays, and their identification would provide unprecedented information on the understanding of the Universe, revealing unique details on the nature of Dark Matter and on the origin of cosmic rays. The GAPS detector is now starting its integration phase and will be operating on a stratospheric long duration (30 days) balloon flight in Antarctica from the McMurdo base during austral summer 2021/2022.

The GAPS antiparticle identification approach is an innovative technique based on the measurement

of the features of the decay of exotic atoms produced after capture of anti-nuclei by the atoms of the detector materials. A plastic time of flight system tags the particle and measures its velocity and energy deposits. The particle then slows down and form an excited exotic atom in the Si(Li) tracker which de-excites and releases X-rays and a “star” of pion and protons from the nuclear annihilation. The simultaneous measurements of the X-ray energy deposits, with 4 keV energy resolution of the Si(Li) detector, the pion and proton multiplicities, and the stopping depth, velocity and energy deposition of the

primary precisely determine the type of primary particle. This provides the required rejection of protons and other nuclei for an anti-nuclei search, and discrimination between the different anti-nuclei species. The data collected during the first flight will provide enough statistics to investigate the properties of low energy anti-protons, while two additional flights will be required to achieve the scientific objectives for anti-deuteron and anti-helium physics.

GAPS is a mission sponsored by NASA with participation of scientists from American, Japanese and Italian institutions. Italian

researchers from INFN departments and Firenze, Pavia, Bergamo, Napoli, Torino, Roma Tor Vergata and Trieste Universities participate to GAPS since 2017 and with support from ASI since 2018. The Italian contribution concentrates on the development and construction of electronics components of the detector and on the development of data analysis pipelines and simulations and data interpretation models.



The Eagle Nebula's Pillars of Creation as seen in visible light, capturing the multi-coloured glow of gas clouds, wispy tendrils of dark cosmic dust, and the rust-coloured elephants' trunks of the nebula's famous pillars.
Credit: NASA/ESA/Hubble and the Hubble Heritage Team.




hubble

HST is the most popular NASA/ESA joint mission. It was launched in 1990 and since then, it has made some of the most dramatic discoveries in the history of astronomy.

Launched in 1990, HST (Hubble Space Telescope) has provided the most spectacular images of the Universe. With its spectroscopic and imaging instruments that cover from the Ultraviolet through the Infrared bands, it has provided unprecedented insight into many astrophysical questions, from the Solar System to the early stages of the Universe. After having been serviced several times by the Space Shuttle, allowing repair and substitution of its instruments, it is still working at its best. It is expected to continue operation for several more years, with significant overlap with the JWST mission. HST has three types of instruments that analyze light from the universe: cameras, spectrographs and interferometers. It has two primary camera systems to capture images of the cosmos. Called the ACS (Advanced Camera for Surveys) and the WFC3 (Wide Field Camera 3), these two systems work together to provide superb wide-field imaging over a broad range of wavelengths. While ACS is primarily used for visible-light imaging, WFC3 probes deeper into infrared and ultraviolet wavelengths, providing a more complete view of the cosmos. The current two spectrographs are: the COS (Cosmic Origins Spectrograph) and the STIS (Space Telescope Imaging Spectrograph). COS and STIS are complementary instruments that provide scientists with detailed spectral data for a variety of celestial objects. Working together, the two spectrographs provide a full set of spectroscopic tools for astrophysical research.

The three interferometers aboard Hubble are the FGS (Fine Guidance Sensors). The FGSs measure the relative positions and brightnesses of stars and are very sensitive instruments. They seek out stable point sources of light (known as “guide stars”) and then lock onto them to keep the telescope pointing steadily. Italy has contributed to the development of its first instruments. Italians are among the major users of HST.



On 17 August 2017, a burst of gamma rays lit up in space for almost two seconds. It was promptly recorded by INTEGRAL and NASA's Fermi satellite. The detectors of the LIGO experiment, in the USA, recorded the passage of gravitational waves: a groundbreaking discovery, revealing for the first time gravitational waves and highly energetic light released by the same cosmic source. Credit: Aurore Simonnet, LIGO/Caltech/MIT.

integral

INTEGRAL is an ESA gamma ray observatory launched in 2002 that played a crucial role in discovering the first prompt electromagnetic radiation in coincidence with a Gravitational Wave event, opening the multi-messenger astrophysics era.

The INTEGRAL (INternational Gamma-Ray Astrophysics Laboratory) mission was approved as the 2nd medium size ESA project of the Horizon 2000 Scientific Program in April 1993 and successfully launched from Baikonur (Kazakhstan) on 17 October, 2002. INTEGRAL is an observatory type mission and its science payload is designed for the imaging and spectroscopy of persistent and transient cosmic sources in the 10-10000 keV band. There are two main instruments detecting gamma rays: the imager IBIS (Imager on Board of the INTEGRAL Satellite) giving the sharpest gamma-ray images yet seen from astronomical targets; and the spectrometer SPI (SPectrometer on INTEGRAL) which precisely measures Gamma-ray energies. Besides the two main instruments, INTEGRAL offers substantial monitoring capability in the X-ray range, from 3 to 30 keV, and in the optical V band at 550 nm. In view of the impossibility of focusing high energy X-rays and soft Gamma-rays, the three high energy instruments are operated with a coded mask to provide good imaging capability over a wide field of view. This technique is a key feature of INTEGRAL to provide simultaneous images of the whole field observed, detection and location of all the sources. After almost 18 years of operation, INTEGRAL has detected more than 1000 high-energy emitters of all types, most of which are new detections including many transient sources that shine once in a while in the sky. Because of the high quality scientific results, the operative life of the mission has been extended up to the end of 2020, with an ongoing extension request till 2023. INTEGRAL, together with Fermi/GBM, played a crucial role in discovering the γ -ray Burst (GRB 170817A) linked to Gravitational Waves as result of the collision of two neutron stars.

It still continues to contribute to this key topic linking the new non-electromagnetic astronomies with the high-energy electromagnetic Universe in the poorly-covered 10 keV to 10 MeV domain. This is mainly due to the unique capabilities: highly efficient coverage of the whole sky and rapid reaction for Target of Opportunity observations. No mission, neither in operation, nor planned in the coming years, offers INTEGRAL's combination of capabilities in the hard X/ γ -ray parts of the electromagnetic spectrum. The program is led by ESA, with the instrument complement and the Scientific Data Centre (based in Geneva) provided by five different European consortia with a large contribution from ASI and INAF Institutes (INAF/IAPS, INAF/IASF, INAF/OAPA and INAF/OAS) especially for IBIS and to a minor extent for SPI and Jem-X. Contributions were also provided by Russia, for the Proton launcher, and by the USA which made available a NASA ground station.

ixpe

94

IXPE is a NASA mission with a large participation by ASI, to be launched in 2021. It will provide imaging X-ray polarimetry resolved in energy and time of celestial sources.

IXPE (Imaging X-ray Polarimetry Explorer) is a SMEX (Small Explorers) mission to be launched in 2021. The mission, led by NASA/MSFC is devoted to time-spectrally-spatially resolved X-ray polarimetry. It comprises three GPDs (Gas Pixel Detectors) provided by

ASI and three X-ray optics developed at NASA/MSFC. The main contractor for the spacecraft is Ball Aerospace. IXPE reaches a focal length of 4 meters by means of an extendable boom provided by ATK-Orbital. The launcher is Falcon 9, but, as a matter of fact, IXPE has been designed to be included in the fairing of the Pegasus launcher to be compliance with the proposal requirement for this SMEX mission.

X-ray polarimetry allows to study black holes and neutron stars binaries in their variable physical conditions for the unstable presence of jets, coronae and accretion disks. Polarimetry,

in some cases, represents the only way to have knowledge of the geometry of the systems at angular scales much smaller than those of Chandra (less than 1 arcsec) and to determine the physical processes at work. IXPE, in addition to the detailed study of isolated celestial point sources, allows meaningful studies of much larger classes of sources thanks to: a reduced and controlled background and the consequent smaller measurable flux down to those of AGNs and dim magnetars, the capability to resolve multiple sources in crowded regions, the provision of angularly resolved

polarimetry for extended sources (such as shell-like Supernova Remnants and Pulsar Wind Nebula for mapping magnetic fields, determining its uniformity for studying the acceleration mechanisms at the emission site).

The Italian contribution (INAF, INFN and OHB-I) comprises the whole focalplane: the Detector Unit with the Gas Pixel Detectors, the Back-End Electronics, including the High Voltage Power Supplies, the Filter and Calibration Wheel and the housing. Moreover, Italy provides the Detector Service Unit developed by OHB-I. The calibrations have been

accomplished at INAF/IAPS such as the electrical and functional integration and test of the instrument. INAF/IAPS also performed the Thermo-Vacuum test and designed the on-board calibration system to monitor the performance of the instrument during flight. ASI will also provide the Malindi primary IXPE Ground Station and contributes to the development of the flight pipeline with ASI/SSDC.


jem-euso

JEM-EUSO is a program that includes several missions to explore the origin of the extreme energy cosmic rays and cosmogenic neutrinos.

96

JEM-EUSO (Joint Experiment Missions for Extreme Universe Space Observatory) is a program that aims at exploring the origin of the extreme energy cosmic rays and cosmogenic neutrinos by looking downward at Earth from space, and detecting the fluorescence light of extensive air-showers that they generate in the Earth's atmosphere. The origin and nature of UHECRs (Ultra-High Energy Cosmic Rays) and cosmogenic neutrinos remain

unsolved in contemporary astroparticle physics. Give an answer to these questions is rather challenging because of the extremely low flux at extreme energies (i.e. $E > 5 \times 10^{19}$ eV). The main objective of JEM-EUSO is the realization of an ambitious space-based mission devoted to UHECR science. The JEM-EUSO program includes several missions: on ground, EUSO-TA, in operation at the Telescope Array site in Utah since 2013; on board stratospheric balloon, EUSO-Balloon, that flew in August 2014, EUSO-SPB1, launched in April 2017 on a super pressure balloon, EUSO-SPB2, in construction phase for a long duration flight in 2022; in space, TUS, a Russian mission that has been flying for a year on board the Lomonosov Satellite since April 2016; MINI-EUSO, in operation since August 2019 inside the ISS, looking down the atmosphere from the UV transparent window in the Russian Module; and the large size mission K-EUSO, in phase of realization, to be installed outside the ISS. The final goal of the JEM-EUSO program is to send in orbit a super-wide-field telescope that will look down from space onto the night sky to detect UV photons emitted from air showers generated by UHECRs in the atmosphere, with a year time exposure more than one order of magnitude of Auger. This is the context of the POEMMA mission (Probe Of Extreme Multi-Messenger Astrophysics) approved by NASA for a study phase. 16 countries and about 300 researchers are collaborating in JEM-EUSO. JEM-EUSO in Italy is presently funded by INFN within the Astroparticle and Neutrino Committee; funds have also been provided for several years by ASI. The full commitment of ASI is depending on the final approval of the mission.



The Japanese Experiment Module of the ISS in 2017. Credit: JEM-EUSO.

jwst

JWST is an infrared telescope to be launched in 2021. It will be the premier observatory of the next decade, serving thousands of astronomers worldwide.

JWST (James Webb Space Telescope) is an infrared telescope with a 6.5-meter primary mirror, currently scheduled for launch in October 2021.

With its four main science themes, 1) first light and reionization, 2) assembly of galaxies, 3) birth of stars and proto-planetary systems, 4) planets and origins of life, JWST will study every phase in the history of our Universe.

Several innovative technologies have been developed for JWST which include a primary mirror made of 18 separate segments that unfold and adjust to shape after launch. The mirrors are made of ultra-lightweight beryllium. JWST's biggest feature is a tennis court sized five-layer

sunshield that attenuates heat from the Sun more than a million times. It will be equipped with 4 instruments: the NIRCам (Near-InfraRed Camera), built by the Arizona University, NIRSpec (Near InfraRed Spectrograph), provided by ESA with components by NASA/GSFC, MIRI (Mid-InfraRed Instrument), provided by a European Consortium including ESA and by NASA/JPL and FGS/NIRISS (Fine Guidance Sensor/Near InfraRed Imager and Slitless Spectrograph), provided by CSA.

NIRCам is JWST's primary imager and it will cover the infrared wavelength range of 0.6-5 microns. NIRCам will detect light from: the earliest stars and galaxies in the process of formation, the population of stars in nearby galaxies, as well as young stars in the Milky Way and Kuiper Belt objects. NIRCам is equipped with coronagraphs, instruments that allow astronomers to take pictures of very faint objects around a central bright object, like stellar systems. NIRSpec will operate over a wavelength range of 0.6-5 microns to study thousands of galaxies during

its 5 year mission and it is designed to observe 100 objects simultaneously. The NIRSpec will be the first spectrograph in space that has this remarkable multi-object capability. MIRI has both a camera and a spectrograph that sees light in the mid-infrared region of the electromagnetic spectrum, with wavelengths in the 5-28 microns range. Its sensitive detectors will allow it to see the redshifted light of distant galaxies, newly forming stars, and faintly visible comets as well as objects in the Kuiper Belt. FGS allows JWST to point precisely, so that it can obtain high-quality images. The Near Infrared Imager and Slitless Spectrograph part of the FGS/NIRISS will be used to investigate, in a wavelength range of 0.8-5.0 microns, the following science objectives: first light detection, exoplanet detection and characterization, and exoplanet transit spectroscopy.

Italians are participating to the mission, either as ESA members or because of their individual role in international consortia and committees.



The engineering design unit primary mirror segment (flight spare) coated in gold. Credit: Drew Noel.



The LISA Pathfinder mission. A technology testing mission for the LISA mission. Credit: DLR German Aerospace Center.

lisa

LISA is a Gravitational Waves observatory made of a constellation of 3 spacecrafts millions of km apart, to be launched by ESA in 2034.

The gravitational Universe is the theme of the ESA L3 Mission (third Large mission of the ESA Cosmic Vision program) scheduled for 2034. ESA has selected LISA (Laser Interferometer Space Antenna) observatory for L3. LISA will consist of a constellation of three spacecrafts, millions of km apart, each containing Test Masses in free fall, whose relative motions are measured by laser interferometry. LISA will detect and measure Gravitational Waves in the 20 microHz to 100 mHz band, performing precision observations of astrophysical phenomena like coalescing massive black holes in the aftermath of galaxy collisions virtually at any distance in the Universe, stellar black holes skimming the horizon of massive black holes (the so called Extreme Mass Ratio Inspirals) in galaxies out to redshift $z \sim 3$, ultra compact binaries in the Milky Way and possibly signatures of a primordial Gravitational Wave background from the infant Universe providing the closest reach to the Big Bang. Most of the “enabling technologies” have been tested by LISA Pathfinder. Based on its role in LISA Pathfinder, Italy leads the development of the free-falling test-masses.

lspe

102

LSPE is an ASI and INFN stratospheric balloon mission that will measure the polarization of the CMB radiation at large angular scales. The first flight is planned for 2021.

LSPE (Large Scale Polarization Explorer) is a stratospheric balloon mission funded by ASI and INFN, with a first flight planned for 2021. LSPE will measure the polarization of the CMB (Cosmic Microwave Background) radiation at large angular scales, during a long duration stratospheric flight in the Arctic Winter.

Gravitational Waves produced during cosmic inflation, a split-second after the big-bang, induce linear polarization in the CMB (with both gradient modes E-modes and curl modes B-modes). The signal from B-modes is extremely small, <0.1 microK rms, and is mainly at large angular scales. LSPE targets are the reionization and recombination bumps in the angular power spectrum of B-modes. The LSPE program features two polarimeters: the SWIPE (Short Wavelength Instrument for the Polarization Explorer) balloon-borne polarimeter, with cryogenic multi-mode bolometers and a spinning HWP modulator (Half

Wave Plates), and the STRIP (Survey TeneRIfE Polarimeter) ground-based polarimeter with low-frequency coherent radiometers, aimed at foreground monitoring. The 40-250 GHz frequency range is covered with 5 channels, with an angular resolution of 0.5-1.3 deg FWHM and a combined sensitivity of 20 microK arcmin.




neil gehrels swift observatory

The Neil Gehrels Swift Observatory (previously named Swift) is a NASA mission with a strong contribution from Italy and UK. It was launched in 2004 to solve the mystery of the origin of Gamma Ray Bursts.

The Neil Gehrels Swift Observatory was launched on November 2004. It was previously named Swift and renamed in memory of Neil Gehrels, who served as its principal investigator until his death on 6 February 2017. The

Neil Gehrels Swift Observatory is a collaborative MIDEX (Medium-Class Explorers) NASA Mission with a strong contribution from Italy and UK for the observation of the GRB (Gamma Ray Bursts). It has onboard three instruments: the BAT (Burst Alert Telescope), the XRT (X-Ray Telescope) and the UVOT (Ultraviolet/Optical Telescope). Swift detects ~90 GRBs per year and since its launch it revolutionized our knowledge of the field. The observing plan has evolved with time and now, although Swift continues to hunt for GRBs, the majority of the time is spent on target of opportunity (ToO) observations, covering all kind of sources, from comets to high redshift quasars. On

average, more than four ToOs per day are performed. Thanks to its fast and autonomous repointing capability and good sensitivity in the X-ray and optical/UV bands, Swift is also heavily involved in the search of the electromagnetic counterparts of Gravitational Waves and neutrino sources. Italy provides the ASI ground station in Malindi for the uplink/downlink of the data, the Mirror Module of the XRT developed by the INAF/OAB under an ASI contract, the XRT data analysis software developed by the ASI/SSDC. Furthermore, the Italian team participates to the scientific management of the mission, funded by ASI.



nuSTAR

104

The NuSTAR mission is a NASA Explorer launched in 2012: it is the first hard X-ray focusing satellite.

NuSTAR (Nuclear Spectroscopic Telescope Array) mission is a NASA Explorer launched in 2012: it is the first orbiting telescope to focus light in the high energy X-ray (6-79 keV) region of the electromagnetic spectrum. Main results include a census of black holes and stellar compact objects at different scales; the measurements of their spins and of the properties of their outflows; shedding light on acceleration processes in various sites; the mapping of

the radioactive debris of the CasA supernova remnant; the study of the Galactic Center with unprecedented resolution at hard X-rays and the properties of ultraluminous sources with the discovery of an ultraluminous pulsar. NuSTAR works efficiently in coordinated programs with other X/Gamma-ray missions. The Italian contribution includes: the provision of ASI ground station in Malindi (Kenya), data reduction software support and archival storage at the ASI/SSDC, contribution to the project with a team of INAF scientists that collaborates to the primary scientific mission goals.

Artist's concept of NuSTAR on orbit. Credit: NASA/JPL-Caltech. Previous page: Omega Centauri, also known as NGC 5139. Credit: NASA/Swift.

olimpo

OLIMPO is a balloon mm-wave telescope for spectroscopic measurements of the Sunyaev-Zeldovich effect in clusters of galaxies. It was flown in a first flight in 2018, with a long duration Arctic flight.

OLIMPO is a balloon-borne 2.6 m aperture mm-wave telescope coupled to a DFTS (Differential Fourier Transform Spectrometer) with 4 cryogenic detector arrays, covering spectroscopically 4 wide bands centered at 140, 220, 340 and 480 GHz. The DFTS rejects the common-mode signal with

high efficiency, extracting tiny spectral anisotropies from an overwhelming instrumental and atmospheric background. In the first long-duration flight from Svalbard islands, in July 2018, the instrument and its new kinetic inductance detector arrays were successfully validated.

The instrument has been recovered and is being prepared for a second circumpolar flight, aimed at obtaining data-cubes from about hundred deep sky areas, including Sunyaev-Zeldovich targets, as well as blank reference areas, to measure the spectral-spatial anisotropy of the diffuse mm and sub-mm cosmic background. The experiment is funded by ASI.



Artist's impression of ESA's PLATO spacecraft. This top view highlights the unique payload that comprises 26 cameras.
Credit: ESA/ATG medialab.

plato

PLATO, to be launched in 2026 by ESA, will catalog transiting planets of closeby stars, including earth like planets, providing measurements with unprecedented accuracy of planetary density and age.

PLATO (PLANet Transit and stellar Oscillations) is the next generation exoplanet finder, the third medium-class mission in ESA's Cosmic Vision program, to be launched in 2026. It will obtain light curves of up to one million bright dwarfs and subgiants, covering up to half of the sky, with almost continuous coverage for up to 3 years. Main purpose is the search for exoplanets, including rocky Earths and SuperEarths, and obtain seismic measurement of radii (~3% error), masses (~10% error), and ages (10% error) of hosting stars. PLATO will set the basis for the statistical study of exoplanet and exoplanet system bulk properties, their dependence on the environment, and how they evolve with age. Made by a set of 24 telescopes, mounted on the satellite in 4 slightly misaligned groups, it provides a field of view of almost 2400 square degrees and an equivalent aperture comparable to a 0.9 m telescope. Two more telescopes are optimized to observe very bright stars (magnitude 4-8), each of which specializes in blue and red light, respectively.

Italy, through ASI, is providing the 26 Telescope Optical Units, made in collaboration with Bern University, based on an optical design by INAF, tested and delivered by Leonardo S.P.A., Thales Alenia Space and Media

Lario Srl.

Italy, through ASI, is also providing the Instrument Control Unit (made in collaboration with IWF, Graz, Austria, designed at INAF, produced, tested and delivered by Kayser Italia), the segment of the ground center devoted to the handling of the PLATO Input Catalog (ASI/SSDC). Moreover, ASI and INAF are leading the coordination of the PLATO Camera System, and together with Paodva University, the preparation of the PLATO Input Catalog. The preparation of the PLATO scientific program involves researchers from INAF and universities spread overall Italy.

spica

SPICA is a joint European-Japanese candidate mission to unveil the formation and evolution of structures, galaxies, stars and planets through mid and far-IR spectroscopy and polarimetric imaging.

108

SPICA (SPace Infrared telescope for Cosmology and Astrophysics) was selected in 2018 as one of the three candidate missions for the 5th Medium Size Mission of the ESA Cosmic Vision. The selection of one of the three candidates is expected in 2021. SPICA is a joint European-Japanese project with world-wide participation on the focal plane instruments. SPICA will be a unique facility, designed for deep and wide surveys to unprecedented depths in spectroscopy, photometry and polarimetry. Reaching

a spectroscopic sensitivity hundred times better than both Spitzer and Herschel, SPICA will enable a physical exploration of the hidden Universe and provide a three dimensional (3-D) view of galaxy evolution in the rest-frame mid-IR.

SPICA is an infrared space observatory with a 2.5 m primary mirror cooled to below 8 K and three focal plane instruments: SAFARI, a 35-230 μm spectrometer with a grating module at low ($R \sim 300$) and an FTS module at medium ($R = 3000-11000$) spectral resolution; SMI, a 17-36 μm spectrometer with a large field ($12' \times 10'$) low-resolution spectrophotometric camera, a medium resolution ($R \sim 2000$) grating module and a high-resolution 12-18 μm echelle module ($R \sim 28000$); B-BOP, a large field ($2.6' \times 2.6'$), three channel, (70 μm , 220 μm and 350 μm) polarimetric camera. The European participation in the SPICA mission is led by

the SRON, which coordinates, together with ESA and JAXA, a consortium of international institutes. The Italian participation is led by INAF/IAPS and funded by ASI and it includes both technology and science: the development of the Instrument Control Units and On-Board Software for the two European instruments SAFARI and B-BOP, as well as the coordination of the SPICA Galaxy Evolution Working Group and the participation to the ISM and Star Formation, Planetary Disks and Solar System Working Groups.

theseus

THESEUS is a candidate ESA mission to open a new window on the early Universe and the multi-messenger transient sky.

THESEUS (Transient High-Energy Sky and Early Universe Surveyor) is one of the three mission concepts selected by ESA in 2018 for a 3-years Phase A study as candidate M5 mission, with a planned launch date in 2032. THESEUS aims at exploring the early (first billion years) Universe through high-redshift GRBs (Gamma-Ray Bursts), the most extreme explosions in the cosmos, and providing detection, accurate location and redshift of the electromagnetic counterparts of gravitational waves and neutrino sources, as well as of many other transient celestial sources. The main aim of the

mission is to fully exploit the great potential of the GRBs for cosmology purposes, especially in the study of the primordial Universe. THESEUS will provide a fundamental contribution to the time-domain and multi-messenger astrophysics and to several fields of astrophysics, cosmology and fundamental physics. It will operate in beautiful synergy with the large worldwide facilities planned for the next decade devoted to the study of the Cosmos, such as LSST, ELT/ TMT, Ska, CTA, Athena, Ligo, aVirgo, Kagra, Et and Km3NeT.

The THESEUS mission concept was proposed and is supported by an European consortium led by Italy and with main contributions by UK, France, Germany and Switzerland. Further relevant contribution come from Spain, Denmark, Poland, Belgium, Czech Republic, with additional minor

contributions from other European countries like, e.g. Slovenia.

The Italian participation is led by INAF/OAS and funded by ASI and it includes the development of one of the three instruments on board, the XGIS (X/Gamma-ray Imaging Spectrometer), the development of the TBU (Trigger Broadcast Unit), the contribution to ground segment (Malindi Antenna) and the general coordination of the international consortium.

xmm-newton

Since 1999, XMM-Newton is detailing the physical conditions in the star forming regions and the mechanisms acting for the production of X-rays in the magnetosphere of planets.

110

XMM-Newton was the second cornerstone of the ESA Horizon 2000 program. It was launched on 10 December 1999 and it is still operating perfectly. The mission shall operate up to at least 2022 with possible extension to 2025.

Taking advantage of its high throughput, spectral and timing capabilities, XMM-Newton allowed to collect probes of the theory of relativity in AGN and compact Galactic objects.

AGN taxonomy and population across cosmic time has been studied using XMM-Newton to survey portions of the sky. It was also fundamental to study galaxy clusters and in particular to study their physics and the effects induced by the “Dark Matter”. Finally, XMM-Newton has been successfully operated to detail the physical conditions in the star forming regions and the mechanisms acting for the production of X-rays in the magnetosphere of planets.

The XMM-Newton spacecraft is carrying a set of three X-ray CCD cameras, comprising the EPIC camera (European Photon Imaging Camera). Two of the cameras are MOS (Metal Oxide Semiconductor) CCD arrays. They are installed behind the X-ray telescopes that are equipped with the gratings of the RGS (Reflection Grating Spectrometers). The

EPIC CCDs are designed to exploit the full design range of the X-ray mirrors, 0.1-15 keV. They provide energy resolution at 6.5 keV of $E/dE \sim 50$, and their positional resolution is sufficient to resolve the mirror performance of 6 arc seconds FWHM (15 arc seconds HEW). The MOS CCDs are front illuminated 600 x 600 pixel devices. The physical size of each pixel is $40\mu\text{m}$, corresponding to 1.1 arc seconds on the sky. There are seven CCD chips with one in the center of the field of view with the other six surrounding it. The CCDs are offset from one another to match the curvature of the focal plane. RGS consists of RGAs (Reflection Grating Assemblies) and RFCs (RGS Focal Cameras). The RGS provides high spectral resolution (E/dE from 200 to 800) X-ray spectroscopy over the energy range 0.35-

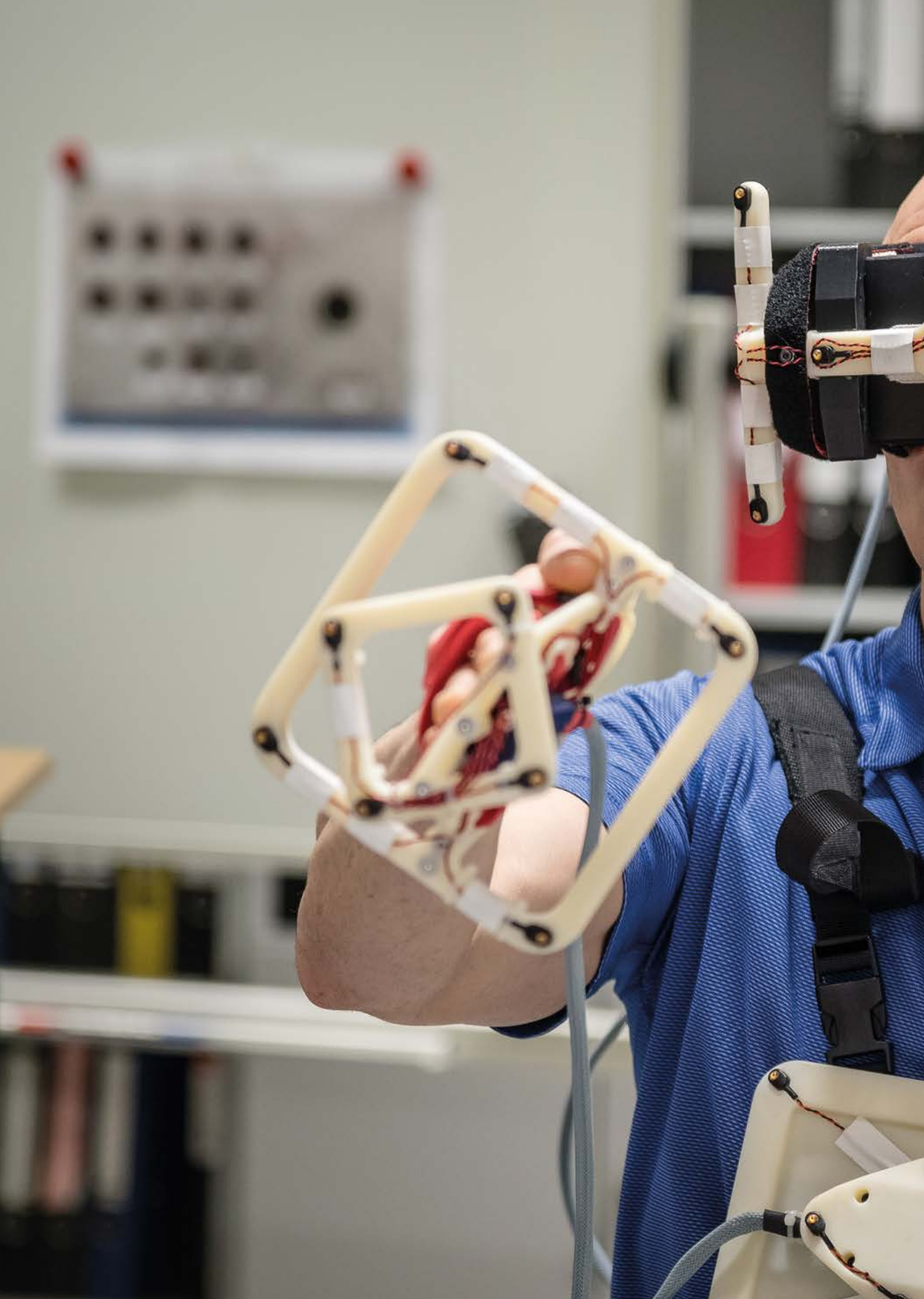
2.5 keV (5-35 Å). The RGAs intercept about 50% of the X-rays passing through the mirrors. The reflected X-rays are directed onto linear arrays of 9 MOS chips forming the RFC. The OM (Optical Monitor) is co-aligned with the X-ray telescopes, providing simultaneous UV/optical/X-ray observations. The instrument consists of a 30 cm Ritchey-Chretien telescope feeding a compact image-intensified photon-counting detector. The detector operates in the UV and blue region of the optical spectrum. Since the majority of X-ray sources are variable, the optical monitor allows the observer to know the optical state of the X-ray object they are viewing.

Thanks to the coordinated involvement of its research structures INAF/IASF, INAF/OAS and INAF/OAPD, INAF is contributing to the realization of the three EPIC

(European Photon Imaging Camera) cameras. Moreover, INAF/OAB did significantly contribute, together with the Media Lario SrL, to the realization of the large area mirror modules. The INAF/OAPA has been involved in the development and calibration of the EPIC optical filters.



Conformal Cyclic Cosmology predicts that much of the Universe will be pulled into enormous black holes that will then boil away.
Credit: NASA/JPL-Caltech.





SCIENTIFIC COMMISSION F
Life Sciences as Related to Space

Previous page: During the Beyond mission the ESA astronaut Luca Parmitano supported more than 50 European and over 200 international experiments and gained the European record for longest cumulative spacewalking time. Credit: Francesco Algeri.

the missions vita and beyond and the asi experiments

VITA and BEYOND are two Italian missions conducted onboard the ISS by astronauts Paolo Nespoli and Luca Parmitano including a large number of experiments in different research fields.

Thanks to the agreement with NASA signed in 1997 (Memorandum of Understanding between NASA and ASI - MoU), ASI has a privileged access to the ISS. In fact, according to the MoU, in exchange for the supply of the three MPLMs (Multi Purpose Logistic Module), ASI is entitled - among other things - to long-lasting astronaut flights every 5 years and to the exploitation of part of NASA's on-board resources (0.85% of NASA ISS resources, which corresponds to 0.6% of the total station resources).

In 2017, ESA and ASI jointly selected the astronaut Paolo Nespoli for the long-lasting flight mission called VITA. In order to complement the VITA mission, ASI coordinated a pool of scientists, industry leaders in innovative technological fields and academic researchers who worked on the design and implementation of payloads, experiments and scientific protocols in the fields of human physiology, cell biology, countermeasures, physical sciences, technological demonstrations and educational activities.

Following a call for research opportunities, as well as promoting public-private partnership, ASI appointed for the VITA mission a total of 11 investigations, involving 29 different institutions and about 40 investigators.

The return of the ESA astronaut with Italian passport Luca Parmitano on board the Soyuz MS-13, on 6 February 2020, is

the event that signed the successful completion of the ESA mission BEYOND. One of the mission goals was to carry out six experiments sponsored by ASI. Three investigations (Acoustic Diagnostics, Amyloid Aggregation and NutrISS) were integrated on board and operated via a specific agreement between ESA and ASI, two (XenoGRISS and LIDAL) were launched through the ASI-NASA MoU for the MPLM/PMM modules, one (Mini-EUSO) stemmed by an international cooperation led by Italy and Russia, which required a specific agreement between ASI and ROSCOSMOS. Based on the resources available from the start of the program until the completion of the mission BEYOND, ASI has conducted 73 experiments, in all the different research fields foreseen for the ISS science.

in situ bioanalysis

The IN SITU Bioanalysis project allows to perform on board the ISS chemical-clinical analysis of biological samples obtained in a non-invasive way.

118

The scientific objective of the IN SITU Bioanalysis project was the design and development of a portable analytical device, suitable for the quantitative measurement of biomarkers of interest in the oral fluid of astronauts during their mission onboard the ISS. In particular, the project was focused on the measurement of salivary levels of cortisol, as a stress biomarker, but in the future, it can be easily adapted for the analysis of other biomarkers of interest in different biological samples. The entire analysis

was conducted during the VITA mission on board the ISS, without the need to send samples to Earth, offering the astronaut the opportunity to monitor his health in real time. The system is based on the LFIA (Lateral Flow Immunoassay) technique, widely known in the diagnostic field (e.g. pregnancy test), which exploits the high specificity of antibodies to recognize the biomarker of interest and the capillary forces to promote the movement of reagents; the coupling with the chemiluminescence detection (CL-LFIA) allows to obtain accurate quantitative information. Currently, biological samples taken by crewmembers on board the ISS are normally frozen and kept on board until they can be sent to Earth and analyzed in the laboratory. This makes the operation extremely

complex and expensive, and it also significantly lengthens response times. Furthermore, this scenario is not conceivable for long-range future missions. The peculiarity of the IN SITU Bioanalysis is that the chemical-clinical analysis is carried out directly within the ISS, allowing a timely diagnosis and therefore a rapid intervention in case of problematic situations. This device, designed for space, can then also be used in other critical situations on Earth, for example for POCT (point-of-care testing) applications at the patient's bed, in the doctor's office or in an ambulance, in emergency medicine, in cases of bioterrorism or for diagnostics in developing countries or in remote or isolated communities.

acoustic diagnostics

The Acoustic Diagnostics experiment aims at evaluating possible hearing damage on astronauts by performing tests before and after their missions and on board the ISS with an innovative system.

Microgravity and environmental noise are potential risk factors for the astronauts' hearing, particularly in case of very long-term missions that are foreseen for the exploration of the Solar System. The Acoustic Diagnostics experiment aims at evaluating possible hearing damage by comparing the outcome of several audiological tests

performed on the astronauts before and after their mission, and by performing accurate OAE (OtoAcoustic Emission) tests on a monthly base while on board the ISS. OAEs are acoustic signals generated in the hearing sensory organ (the cochlea), as a response to acoustic stimuli, and measured in the ear canal. Their amplitude is strictly correlated to hearing sensitivity, so they represent an objective, fast, non-invasive hearing diagnostic tool. An innovative system for measuring DPOAE (Distortion Product of OAE) was designed, guaranteeing high reproducibility of the test results, exploiting a particular technique for the stimulus calibration in the ear canal, and a high frequency-resolution. A customized probe, inserted in the ear canal, houses the loudspeakers delivering the stimulus and the microphone

recording the OAE response. Periodic DPOAE measurement session were performed on two astronauts during the mission BEYOND on board the ISS. The astronauts set up and operated the experiment, guided by a user-friendly acquisition software. Both ears were tested in each session.

The test results will allow us to demonstrate or to exclude hearing damage, even mild or transitory, statistically associated to residence on board the ISS in conditions of noise and microgravity, with obvious implications for the design of future longer-term missions, dedicated, e.g. to the exploration of Mars. Such a compact and performing device will find interesting applications in clinical audiology and health at work, allowing performing accurate audiological tests in a noisy environment.

mini-euso

Mini-EUSO is a next-generation telescope for the study and monitoring of terrestrial, atmospheric and cosmic emissions in Ultraviolet (UV) that operates in the ISS since 2019.

¹²⁰ Mini-EUSO (Multiwavelength Imaging New Instrument for the Extreme Universe Space Observatory) is a telescope designed to perform observations from the ISS, of UV light emission in Earth atmosphere. In 2019 it was located in the ISS in the Zvezda Russian module, looking at Earth in nadir position. Mini-EUSO's ultra-fast video camera (400 thousand frames per second, 2.5 microsecond/frame), is capable of single photon detection on each of the 2304 pixels composing the focal surface.


The optics is based on Fresnel lenses with 25 cm diameter.

The thin and compact construction of the lenses is particularly suitable for space-borne detectors. The field of view on the ground is 40 degrees, corresponding to 260 x 260 km² on the surface of our planet. With the continuous acquisition of data, for the first time we can therefore create a dynamic map of nocturnal emissions of ultraviolet in the Earth. A Near Infrared and a visible camera complete these measurements.

Scientific objectives include: realization of the first UV night map of the Earth with a resolution of a few km; detection and study of meteorites; search for quark strange matter; monitoring and tracking of space debris for the realization of future laser-based removal methods; search for ultra-high-energy cosmic rays; study of marine bioluminescence and of the 'milky sea' phenomenon, generated by plankton.

Technological goals include the first use of a refractive telescope based on Fresnel lenses in space and the first use of a high sensitivity focal surface, capable of detecting a single photon, and related electronics resistant to the space environment. This type of technologies have applications ranging from the creation of new and larger spatial telescopes such as EUSO, for the study of fundamental physics phenomena in space to practical applications related to the new type of optics and detectors in space (solar energy concentrators, removal of space debris, monitoring of land and pollution and so on).

Mini-EUSO was developed under an agreement between ASI and ROSCOSMOS with a wide international collaboration led by the Italian INFN and the Japanese Riken. The Italian contribution also involved other scientific realities and Italian academics.





SCIENTIFIC COMMISSION H
Fundamental Physics in Space

Previous page: The second Alpha
Magnetic Spectrometer (AMS-02)
on the ISS. Credit: NASA.

ams-02

AMS-02 is a particle physics detector operating as external module on the ISS since 2011, searching for antimatter and Dark Matter in cosmic rays.

AMS-02 (Alpha Magnetic Spectrometer) is a particle physics spectrometer operating as an external module on the ISS. It uses the unique environment of space to study the Universe and its origin by searching for the rare antimatter components and for Dark Matter signatures in cosmic rays while performing precision measurements of cosmic ray composition, fluxes and time dependencies. AMS-02 is the unique spectrometer operating on the ISS. It measures the particle rigidity and sign of the charge with its magnetic

spectrometer, separating matter from antimatter cosmic rays. Additional sub-detectors provide complimentary and redundant information on the particle charge, velocity and energy to precisely identify the nature and properties of each cosmic ray crossing the detector.

AMS-02 was launched on ISS with the Space Shuttle Endeavour in 2011 and has been operating on the ISS ever since. The recent upgrade of the AMS-02 Tracker Thermal Control System, which required four successful extravehicular activities completed in January 2020, have extended the expected AMS-02 lifetime up to at least 2028. After more than 8 years of operations, AMS-02 has collected more than 150 billion cosmic rays. The results from the analysis of the AMS-02 data are proving unprecedented advances in the understanding of the

mechanisms of cosmic ray origin, acceleration and propagation, and the origin of the rare components of cosmic rays and of solar physics. AMS is an international collaboration of 44 institutions from America, Europe and Asia.

In Italy, the contribution to AMS is funded by INFN and ASI. Scientists from INFN departments and Bologna, Milano, Perugia, Pisa, Roma Sapienza, Roma Tor Vergata, Trento Universities and from ASI contribute to the detector operations and data analysis. The ASI/SSDC also hosts the CRDB (Cosmic Ray Database) that provides access to the AMS published data.

lares


LARES is an ASI laser-ranged satellite launched in 2012 aimed at performing tests of General Relativity and measurements of space-geodesy and Earth science.

126

LARES (LAsER Relativity Satellite) is an ASI laser-ranged satellite launched in 2012 with VEGA. The spherical satellite is made of a single high-density Tungsten alloy to minimize its non-gravitational orbital perturbations. Its surface-to-mass ratio is by far the smallest among all artificial satellites, making LARES the densest known orbiting object in the Solar System. The high precision measurements of its orbit are achieved thanks to the very precise measurements of its

position provided by SLR (Satellite Laser Ranging). The satellite is covered with 92 retroreflectors distributed on its spherical surface for precise satellite laser-ranging. It is aimed at testing Einstein's theory of General Relativity and in particular at performing an accurate test of frame-dragging. Frame-dragging is an intriguing phenomenon of General Relativity: in Einstein's gravitational theory the inertial frames, which can only be defined locally according to the equivalence principle, have no fixed direction with respect to the distant stars but are instead dragged by the currents of mass-energy such as the rotation of a body, e.g., the rotation of the Earth (the axes of the local inertial frames are determined in General Relativity by local test-gyroscopes). Through the scientific

analysis of the laser-ranging data combined with the ones given by the LAGEOS (NASA) and LAGEOS-2 (ASI-NASA) satellites, the LARES mission provided in 2019 a measurement of frame-dragging with approximately 2% accuracy. The LARES data are exploited also for other tests of fundamental physics, such as a test of the weak equivalence principle, or uniqueness of free fall, and for determinations of space geodesy and Earth science. The LARES science mission is a collaboration between ASI, Lecce, Roma Sapienza University, Maryland, Texas at Austin, Yerevan State, Oxford Universities and Helmholtz Centre-GFZ of Potsdam.



The LARES laser relativity satellite from Italy's ASI space agency undergoes preparations at Europe's Spaceport in French Guiana. Credit: ESA, S. Corvaja.

lares-2

128

LARES-2 is an ASI new generation high-altitude laser-ranged satellite to be launched in 2020, aimed at highly accurate testing General Relativity and fundamental physics and other improved determinations of Earth Science.

LARES-2 (LAsER Relativity Satellite-2) is an ASI new generation high-altitude laser-ranged satellite to be launched with VEGA C in 2020 at about 12270 km of altitude. It is aimed at highly accurate testing General Relativity and fundamental physics, and in particular at highly accurate testing frame-dragging with an accuracy of approximately 2 parts in one thousand. Frame-dragging

has intriguing astrophysical implications around spinning black holes, in active galactic nuclei and quasars. The 2015-2018 detections of Gravitational Waves by the LIGO detectors have been based on computer simulations of the collision of spinning black holes and spinning neutron stars to form a spinning black hole. In such astrophysical processes, frame-dragging plays a key role. LARES-2 is made of high-density material to minimize its non-gravitational orbital perturbation. The high precision measurements of its orbit are achieved thanks to the very precise measurements of its position provided by the ILRS (International Laser Ranging Service). The satellite is endowed with 303 retroreflectors for laser-ranging distributed on the surface of the spacecraft. The LARES data will also be exploited for other tests of fundamental physics, space geodesy and Earth

science. The LARES-2 science mission is a collaboration between ASI, Lecce, Roma Sapienza, Maryland, Texas at Austin, Yerevan State, Oxford Universities and Helmholtz Centre-GFZ of Potsdam.





ACRONYMS





acronyms

ASI - Italian Space Agency
ASI/SSDC - ASI Space Science Data Center
CAS - Czech Academy of Science
CNES - Centre National d'études Spatiales
CNR/IFAC - CNR Nello Carrara" Institute of Applied Physics
CNR/SPIN - SuPerconducting and other INnovative materials and devices institute
CNSA - China National Space Administration
CSA - Canadian Space Agency
ESA - European Space Agency
INAF - National Institute for Astrophysics
INAF/IASF - INAF Institute for Space Astrophysics and cosmic Physics of Milano
INAF/IAPS - INAF Institute for Space Astrophysics and Planetology
INAF/OAA - INAF Astronomical Observatory of Firenze
INAF/OAB - INAF Astronomical Observatory of Brera
INAF/OACT - INAF Astronomical Observatory of Catania
INAF/OATO - INAF Astronomical Observatory of Torino
INAF/OAPA - INAF Astronomical Observatory of Palermo
INAF/OAPD - INAF Astronomical Observatory of Padova
INAF/OAR - INAF Astronomical Observatory of Roma
INAF/OAS - INAF Astrophysics and Space Science Observatory of Bologna
INAF/OATS - INAF Astronomical Observatory of Trieste
INFN - Italian National Institute for Nuclear Physics
ISS - International Space Station
IWF - Institut für WeltraumForschung
JAXA - Japan Aerospace Exploration Agency
MPS - Max Planck Society
NASA - National Aeronautics and Space Administration
NASA/GSFC - NASA Goddard Space Flight Center
NASA/JPL - NASA Jet Propulsion Laboratory
NASA/MSFC - NASA Marshall Space Flight Center
NSSC - National Space Science Center, CAS
PNRA - National Antarctic Research Program
ROSCOSMOS - Russian State Space Corporation
SRON - Netherlands Institute for Space Research
SSC - Swedish Space Corporation
XACT/OAPA - X-ray Astronomy Calibration and Testing laboratory in INAF/OAPA





SITOGRAPHY



sitography

For further
information please
visit our websites.

ABCS

www.nanosats.eu/sat/astrobiocubesat

ACOUSTIC DIAGNOSTICS

www.asi.it/esperimenti/acoustic-diagnostics/

AGILE

www.asi.it/esplorazione/alte-energie/agile/
agile.rm.iasf.cnr.it

AMS-02

ams02.space
<http://www.roma1.infn.it/exp/ams/>
www.asi.it/esplorazione/alte-energie/ams-02/

ARIEL

sci.esa.int/web/ariel

ASPIICS

www.esa.int/Enabling_Support/Space_Engineering_Technology/Proba_Missions/About_Proba-3

ATHENA

sci.esa.int/web/athena

www.the-athena-x-ray-observatory.eu

ASTROSAT

<http://astrosat.iucaa.in>

BEPICOLOMBO

www.cosmos.esa.int/web/bepicolombo
www.asi.it/esplorazione/sistema-solare/bepi-colombo/bepicolombo.iaps.inaf.it
www.oapd.inaf.it/index.php/en/technology/technology-2/simbiosys-for-bepicolombo.html

BEYOND

www.asi.it/vita-nello-spazio/missioni/expedition-60-61-beyond/

CALET

calet.pi.infn.it

CHANDRA

http://www.nasa.gov/mission_pages/chandra/astronomy/index.html
http://cerere.astropa.unipa.it/progetti_ricerca/indiceprog.html

CHEOPS

www.oact.inaf.it/cheops-italia/Home.html

www.esa.int/Science_Exploration/Space_Science/Cheops

CLUSTER

www.esa.int/Science_Exploration/Space_Science/Cluster_overview2

COMET INTERCEPTOR

www.cometinterceptor.space.sci.esa.int/web/cosmic-vision/-/61417-comet-interceptor-concept

COSMO-SKYMED FIRST GENERATION

<https://www.asi.it/scienze-della-terra/cosmo-skymed/> 137
<https://www.e-geos.it/#/satellite-hub/general/satellite-detail/csk>

COSMO-SKYMED SECOND GENERATION

<https://www.asi.it/scienze-della-terra/cosmo-skymed-seconda-generazione/>

CSES Constellation

www.asi.it/scienze-della-terra/missione-cses-contributo-italiano-limadou/

DAMPE

dpnc.unige.ch/dampe/

DUSTER

www.oacn.inaf.it/oacweb/oacweb_ricerca/cosmici/sistema_solare

ENVISION

envisionvenus.eu/envision/

EUCLID

sci.esa.int/web/euclid
www.nasa.gov/mission_pages/euclid/main/index.html

EXOMARS

exploration.esa.int/web/mars/-/46048-programme-overview
www.asi.it/esplorazione/sistema-solare/exomars/

FERMI

fermi.gsfc.nasa.gov
www.asi.it/esplorazione/alte-energie/fermi/

GAIA

sci.esa.int/web/gaia
www.asi.it/esplorazione/cosmologia/gaia/
www.cosmos.esa.int/web/gaia/dr2
www.cosmos.esa.int/web/gaia/release

GAPS

gaps1.astro.ucla.edu/gaps/
www.asi.it/esplorazione/alte-energie/gaps/

HERA

www.esa.int/Safety_Security/Hera/Hera_mission_images

HINODE

hinode.nao.ac.jp/en/

HUBBLE

hubblesite.org
www.nasa.gov/mission_pages/hubble/about
www.spacetelescope.org

IN-SITU

www.asi.it/en/esperimenti/in-situ/

INTEGRAL

<https://sci.esa.int/web/integral>
<https://www.asi.it/esplorazione/alte-energie/integral/>

IXPE

ixpe.msfc.nasa.gov

JEM-EUSO

jem-euso.roma2.infn.it

JUICE

sci.esa.int/web/juice

JUNO

www.nasa.gov/mission_pages/juno/overview/index.html
www.asi.it/esplorazione/sistema-solare/juno/

JWST

www.jwst.nasa.gov
sci.esa.int/web/jwst
www.stsci.edu/jwst/

LADES

www.asi.it/scienze-della-terra/lares/

LADES-2

www.asi.it/scienze-della-terra/lares-2/

LICIACube

nssdc.gsfc.nasa.gov/nmc/spacecraft/display.action?id=DART

LISA

sci.esa.int/web/lisa
www.asi.it/esplorazione/cosmologia/lisa-pathfinder/

LSPE

lspe.roma1.infn.it
bandiasi.almafrica.it/it/attivita/esplorare-lo-spazio/cosmologia-e-fisica-fondamentale/lspe

MARS EXPRESS

sci.esa.int/web/mars-express
www.asi.it/esplorazione/sistema-solare/mars-express/

MINI-EUSO

jem-euso.roma2.infn.it/?page_id=818

MRO

www.nasa.gov/mission_pages/MRO/mission/index.html

www.asi.it/esplorazione/sistema-solare/mio-sharad/

NEIL GEHRELS SWIFT OBSERVATORY

swift.gsfc.nasa.gov

www.asi.it/esplorazione/alte-energie/swift/

www.swift.ac.uk

NUSTAR

www.nasa.gov/mission_pages/nustar/overview/index.html
nustar.ssdsc.asi.it

OLIMPO

olimpo.roma1.infn.it/index.html

OSIRIS-REX

www.nasa.gov/osiris-rex

PLATO

sci.esa.int/web/plato

www.asi.it/esplorazione/sistema-solare/plato/

www.oact.inaf.it/plato/Plato-Italia/Home.html

PRISMA

www.asi.it/scienze-della-terra/prisma/

SCORE

metis.oato.inaf.it/score.html

SOLAR ORBITER

ci.esa.int/web/solar-orbiter

metis.oato.inaf.it

SPICA

https://www.ir.isas.jaxa.jp/SPICA/SPICA_HP/index-en.html

sci.esa.int/web/cosmic-vision/-/53635-spica

STEREO

stereo.gsfc.nasa.gov

THESEUS

www.isdc.unige.ch/theseus/

www.esa.int/ESA_Multimedia/Images/2019/03/Theseus_mission_concept

VITA

www.esa.int/Space_in_Member_States/Italy/Missione_VITA_Paolo_Nespoli

www.asi.it/vita-nello-spazio/missioni/expedition-52-53-vita/

www.asi.it/vita-nello-spazio/missioni/expedition-52-53-vita/

www.asi.it/vita-nello-spazio/missioni/expedition-52-53-vita/

XMM-NEWTON

www.cosmos.esa.int/web/xmm-newton

sci.esa.int/web/xmm-newton

sci.esa.int/web/xmm-newton



ACKNOWLEDGMENTS

acknowledgments

Editors

Teresa Capria
Federica Duras
Livia Giacomini
Giulia Mantovani
Pietro Ubertini

Graphics

Davide Coero Borga

The editors
acknowledge the
contribution of the
following people as
contributors.

Lorenzo Amati
Giovanni Ambrosi
Angela Bazzano
Tomaso Belloni
Valentina Braitto
John Robert Brucato
Patrizia Caraveo
Elisabetta Cavazzuti
Ignazio Ciufolini
Alessandro Coletta
Marino Crisconio
Paolo de Bernardis
Maria Cristina De Sanctis
Roberto Della Ceca
Vincenzo Della Corte
Piero Diego
Elisabetta Dotto
Silvano Fineschi
Mario G. Lattanzi
Monica Lazzarin
Ettore Lopinto
Maria Federica Marcucci
Silvia Masi
Gabriele Mascetti
Giusi Micela
Alessandro Mura
Lorenzo Natalucci

Roberto Orosei
Isabella Pagano
Giuseppe Piccioni
Piergiorgio Picozza
Giampaolo Piotto
Luigi Piro
Roberto Ragazzoni
Sofia Randich
Fabio Reale
Paolo Soffitta
Daniele Spadaro
Luigi Spinoglio
Gianpiero Tagliaferri
Marco Tavani
Elisabetta Tommasi
Monica Tosi
Ginevra Trinchieri
Diego Turrini
Valerio Vagelli
Giovanni Valentini
Luca Valenziano
Stefano Vitale
Angela Volpe

Aa.Vv.
**Italian Report to the 43rd
COSPAR Scientific Assembly**

Editors: Maria Teresa Capria,
Federica Duras, Livia Ciacomini,
Giulia Mantovani and Pietro
Ubertini.

Graphic design & layout:
Davide Coero Borgia
© 2020 All rights reserved

Cover credit: NASA/Bill Ingalls.



Italy is more than
ready to confront
the challenges
of space science
and to contribute in
a fundamental way
to the scientific
discoveries of the
next decade.